

Wyoming Department of Transportation

July - 2011

Monthly Automatic Traffic Recorder Report

Prepared by

**TRANSPORTATION PLANNING PROGRAM
WYOMING DEPARTMENT OF TRANSPORTATION**

The following recorder locations have been selected because they reflect certain traffic characteristics. The corresponding volumes reported are for designated locations only. They are not necessarily the average or the highest volume for any certain highway or area.

Monthly ADT's are Estimated

TRAFFIC AFFECTED BY:

- a. Road Construction**
- b. Local Development**
- c. New Counter in Service**
- d. Detours**
- e. Weather**
- f. Counts affected by counter malfunction**

MADT = Monthly Average Daily Traffic

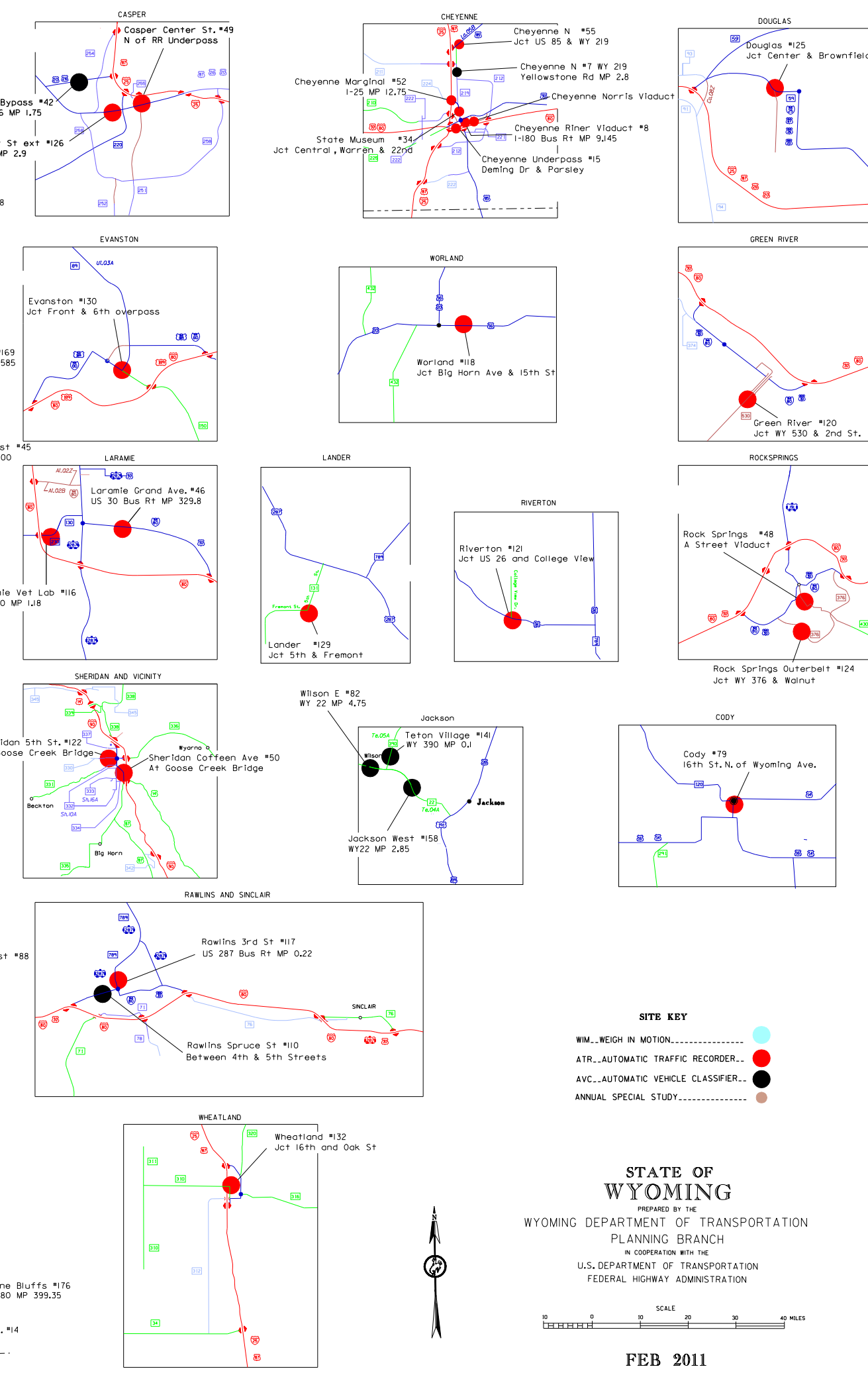
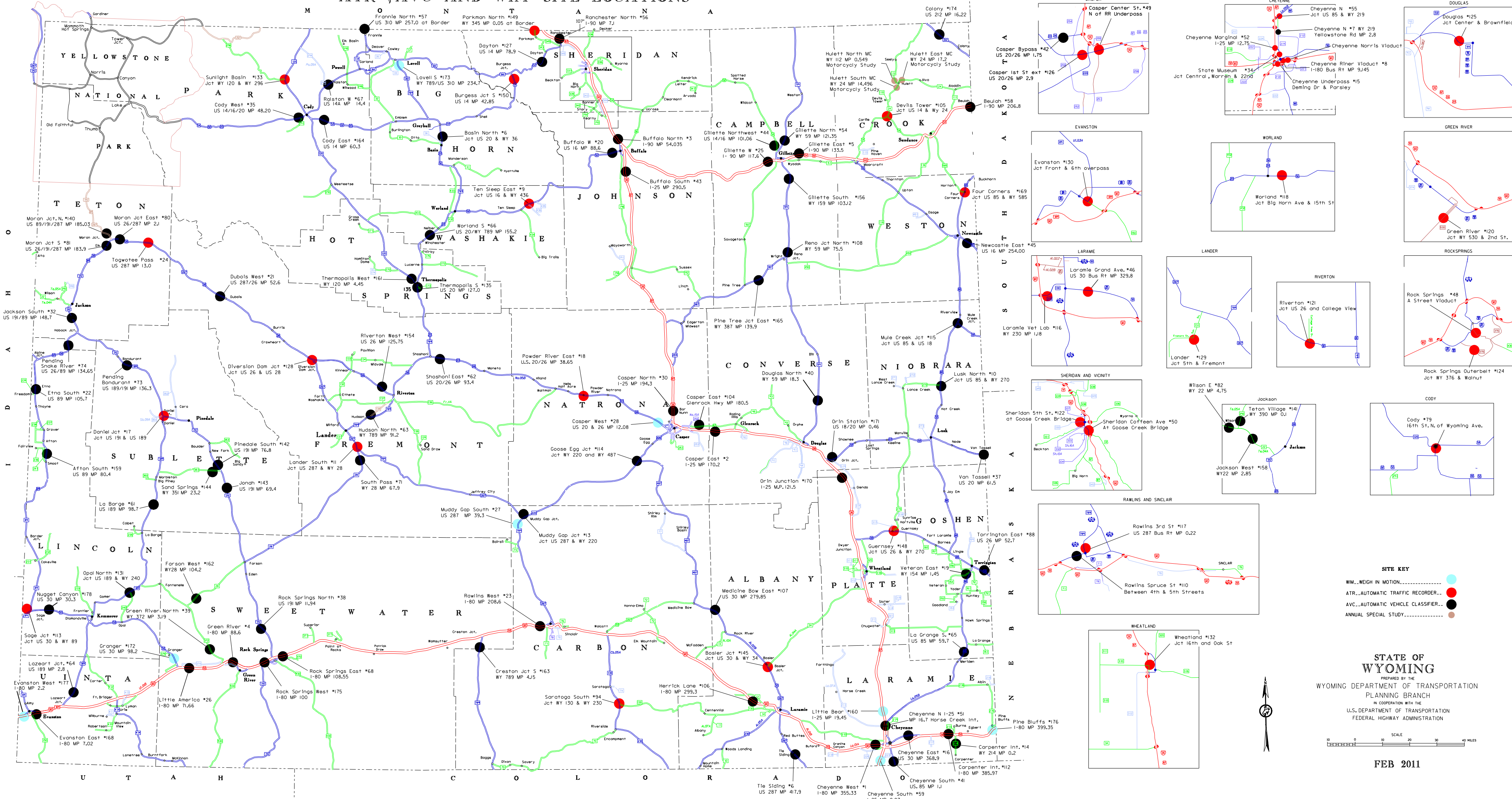
MAWDT = Monthly Average Week Day Traffic

MAWET = Monthly Average Weekend Traffic

MADW = Monthly Average Day of the Week

DAYS = Number of Days

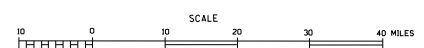
ATR, AVC AND WIM SITE LOCATIONS



SITE KEY

- WIM - WEIGH IN MOTION.....
- ATR - AUTOMATIC TRAFFIC RECORDER.....
- AVC - AUTOMATIC VEHICLE CLASSIFIER.....
- ANNUAL SPECIAL STUDY.....

STATE OF WYOMING
 PREPARED BY THE
 WYOMING DEPARTMENT OF TRANSPORTATION
 PLANNING BRANCH
 IN COOPERATION WITH THE
 U.S. DEPARTMENT OF TRANSPORTATION
 FEDERAL HIGHWAY ADMINISTRATION



FEB 2011

Wyoming Department of Transportation

Volume Comparison for July, 2011

		Year	MDT	% chg	MAWDT	% chg	MAWET	% chg	# days	Traffic Affected
000001	Laramie	2011	15,774	-2.01	14,771	-3.27	16,918	-0.70	25	
I-80 WEST OF CHEYENNE		2010	16,098		15,270		17,037		31	
000002	Converse	2011	10,147	2.18	9,978	1.28	9,685	4.10	30	
I-25 WEST OF GLENROCK		2010	9,931		9,851		9,304		30	
000003	Johnson	2011	9,851	-1.16	9,651	-2.31	9,721	1.76	31	
I-90 NORTH OF BUFFALO		2010	9,966		9,880		9,552		31	
000004	Sweetwater	2011	16,964	-2.61	16,673	-3.45	16,802	-2.49	31	
I-80 WEST OF GREEN RIVER		2010	17,419		17,269		17,230		27	
000005	Campbell	2011	10,266	-6.70	10,182	-6.78	10,042	-5.54	27	
I-90 EAST OF GILLETTE		2010	11,004		10,922		10,631		26	
000007	Laramie	2011	5,708	9.43	5,686	8.13	5,448	12.79	31	
WY 219 NORTH OF FOUR MILE ROAD		2010	5,216		5,258		4,830		31	
000008	Laramie	2011	23,237	1.28	24,112	0.58	19,309	3.11	31	
SOUTH END OF RINER VIADUCT		2010	22,943		23,972		18,726		28	
000014	Laramie	2011	1,006	27.58	1,059	27.62	838	26.80	31	
WY 214 SOUTH OF I-80 SERVICE ROAD		2010	789		830		661		31	
000016	Laramie	2011	5,796	2.52	5,895	1.39	5,275	4.07	27	
US 30 WEST OF REESE RD		2010	5,653		5,814		5,069		29	
000018	Natrona	2011	3,228	-2.53	3,087	-3.85	3,193	-0.30	31	
US 20/26 EAST OF POWDER RIVER		2010	3,312		3,211		3,203		31	
000019	Goshen	2011	625	-0.41	678	5.63	501	-10.13	31	
WY 154 WEST OF US 85		2010	627		642		557		31	
000021	Fremont	2011	2,819	-9.91	2,722	-11.65	2,883	-6.97	31	
US 26/287 WEST OF DUBOIS		2010	3,129		3,081		3,099		31	
000022	Lincoln	2011	5,512	-7.57	5,561	-8.89	5,043	-4.89	27	
US 89 SOUTH OF ETNA		2010	5,963		6,104		5,303		23	
000023	Carbon	2011	14,831	-4.19	14,211	-6.37	15,575	0.37	30	
I-80 WEST OF RAWLINS		2010	15,480		15,178		15,518		31	
000024	Teton	2011	1,973	-5.13	1,926	-7.94	1,986	-0.31	24	
US 26/287 EAST OF MORAN JCT AT MP 12.983		2010	2,079		2,093		1,993		31	
000025	Campbell	2011	6,902	-9.03	6,967	-10.63	6,406	-4.79	31	
I-90 WEST OF GILLETTE		2010	7,586		7,795		6,728		31	
000026	Sweetwater	2011	15,232	-2.15	14,685	-4.11	15,753	1.42	30	
I-80 EAST OF LITTLE AMERICA		2010	15,566		15,314		15,533		31	
000027	Carbon	2011	3,337	1.89	3,205	0.09	3,386	5.28	30	
US 287 SOUTH OF MUDDY GAP		2010	3,275		3,202		3,216		28	
000028	Campbell	2011	4,407	3.31	4,415	2.93	3,986	3.92	30	
US 20/26 WEST OF CASPER AT MP 12.08		2010	4,266		4,289		3,836		31	
000030	Natrona	2011	7,199	3.18	7,144	2.76	6,691	4.00	24	
I-25 NORTH OF CASPER		2010	6,977		6,952		6,433		29	
000032	Teton	2011	11,021	-6.54	11,489	-6.69	9,570	-5.84	31	d
US 26/89/189/191 SOUTH OF JACKSON		2010	11,792		12,313		10,163		31	

		Year	MDT	% chg	MAWDT	% chg	MAWET	% chg	# days	Traffic Affected
000035	Park	2011	4,529	-7.80	4,459	-9.13	4,687	-4.63	31	
US 14/16/20 EAST OF CODY		2010	4,913		4,907		4,915		31	
000037	Niobrara	2011	578	-4.51	550	-2.25	598	-7.91	31	
US 20 AT NEBRASKA BORDER		2010	605		563		650		31	
000038	Sweetwater	2011	3,634	-1.48	3,621	-2.05	3,394	-0.57	31	
US 191 NORTH OF ROCK SPRINGS AT MP 11.94		2010	3,688		3,696		3,414		31	
000039	Sweetwater	2011	1,426	5.16	1,582	4.27	969	4.37	30	
WY 372 NORTH OF GREEN RIVER AT MP 3.19		2010	1,356		1,517		928		30	
000040	Converse	2011	2,285	6.26	2,305	5.05	2,052	8.72	31	
WY 59 NORTH OF DOUGLAS		2010	2,150		2,194		1,887		31	
000041	Laramie	2011	3,199	-1.13	3,072	-5.24	3,268	8.18	31	
US 85 SOUTH OF CHEYENNE AT MP 1.1		2010	3,236		3,241		3,021		31	
000042	Natrona	2011	10,611	2.74	11,792	2.33	7,168	0.63	30	
US 20/26 BYPASS IN CASPER		2010	10,328		11,523		7,123		31	
000043	Johnson	2011	4,103	2.44	3,879	1.25	4,211	4.71	30	
I-25 SOUTH OF BUFFALO AT MP 290.5		2010	4,005		3,831		4,022		30	
000044	Campbell	2011	2,692		3,076		1,807		31	
US 14/16 NORTHWEST OF GILLETTE AT MP 100.1										
000045	Weston	2011	2,439	-1.42	2,541	1.30	2,251	-4.06	31	
US 16 EAST OF NEWCASTLE AT MP 254		2010	2,474		2,509		2,346		30	
000046	Albany	2011	16,680	-2.46	17,497	-2.24	14,100	-1.71	31	a
US 30 BUS SOUTH END OF FOOTBALL STADIUM		2010	17,101		17,898		14,346		31	
000049	Natrona	2011	9,574	-5.61	10,743	-5.60	6,146	-6.22	31	
WY 255 AT RAILROAD OVERPASS		2010	10,143		11,380		6,554		29	
000051	Laramie	2011	12,338	2.98	11,674	0.43	12,533	6.36	31	
I-25 NORTH OF HORSE CREEK ROAD		2010	11,981		11,624		11,784		30	
000052	Laramie	2011	18,716	1.05	18,569	-0.39	17,435	4.32	31	
I-25 NORTH OF CENTRAL AVE		2010	18,522		18,642		16,713		31	
000054	Campbell	2011	1,721	-42.76	1,941	-46.39	1,200	-20.07	31	
WY 59 NORTH OF GILLETTE AT MP 121.35		2010	3,007		3,621		1,502		31	
000056	Sheridan	2011	5,736	-0.04	5,416	-1.89	6,066	4.38	31	
I-90 NORTH OF RANCHESTER		2010	5,739		5,520		5,812		28	
000057	Big Horn	2011	1,904	7.42	1,877	6.39	1,836	9.39	31	
US 310 AT MONTANA BORDER		2010	1,772		1,765		1,678		31	
000058	Crook	2011	7,843	-8.33	7,388	-10.22	8,341	-4.66	30	
I-90 AT SOUTH DAKOTA BORDER		2010	8,556		8,229		8,748		25	
000059	Laramie	2011	25,681	2.08	23,968	0.86	26,947	4.96	30	
I-25 AT COLORADO BORDER		2010	25,157		23,765		25,673		31	
000060	Albany	2011	4,468		4,030		4,950		31	
US 287 SOUTH OF TIE SIDING										
000061	Sublette	2011	1,529	1.70	1,634	2.89	1,213	-1.48	31	
US 181 NORTH OF LABARGE		2010	1,503		1,589		1,232		31	
000062	Fremont	2011	3,508	-0.01	3,489	-1.18	3,232	3.02	31	
US 20/26 EAST OF SHOSONI		2010	3,508		3,531		3,138		31	
000063	Fremont	2011	5,677	-8.96	5,956	-8.49	4,778	-9.88	26	
WY 789 NORTH OF HUDSON		2010	6,236		6,508		5,302		29	
000064	Uinta	2011	1,468	0.64	1,495	-2.08	1,249	4.42	31	
US 189 NORTH OF LAZEART JCT		2010	1,458		1,527		1,196		31	
000065	Goshen	2011	2,226	6.92	2,039	3.89	2,404	13.26	23	
US-85 SOUTH OF LAGRANGE		2010	2,082		1,963		2,123		31	
000066	Washakie	2011	2,457	1.07	2,532	0.92	2,138	2.20	27	
US 20 SOUTH OF NEIBER AT MP 155.2		2010	2,431		2,509		2,092		31	

		Year	MADT	% chg	MAWDT	% chg	MAWET	% chg	# days	Traffic Affected
000067	Park	2011	5,719	2.23	6,111	1.99	4,553	1.63	31	
US 14A WEST OF RALSTON AT MP 14.4		2010	5,594		5,992		4,480		31	
000068	Sweetwater	2011	16,271	-3.25	15,843	-5.38	16,558	0.92	31	
I-80 EAST OF PILOT BUTTE INTERCHANGE		2010	16,818		16,745		16,408		30	
00006N	Big Horn	2011	3,837	1.15	4,102	-0.52	3,052	4.51	28	
JCT US 16/20 AND WY 36		2010	3,793		4,123		2,920		30	
000071	Fremont	2011	2,329	-0.77	2,156	-7.63	2,552		31	
WY 28 SOUTH OF US 287		2010	2,347		2,334				31	
000079	Park	2011	13,398	-2.27	14,260	-4.39	10,729	2.33	30	
US 14A IN CODY NORTH OF WYOMING AVE AT		2010	13,709		14,915		10,485		26	
000080	Teton	2011	2,541	-9.39	2,475	-9.79	2,628	-7.34	27	
US 26/287 AT EAST GATE TO TETON NP		2010	2,804		2,744		2,837		28	
000081	Teton	2011	5,451	-8.84	5,414	-9.58	5,535	-6.42	31	
US 26/89/191 SOUTH OF MORAN JCT		2010	5,980		5,987		5,915		31	
000082	Teton	2011	12,689	-2.77	13,350	-3.79	10,743	-1.30	31	d
WY 22 WEST OF WY 390		2010	13,050		13,875		10,884		31	
000088	Goshen	2011	4,170	-4.07	4,190	-4.72	3,818	-2.89	26	
US 26 EAST OF TORRINGTON		2010	4,347		4,397		3,932		31	
00009E	Washakie	2011	1,608	-4.58	1,479	-5.16	1,818	-3.95	31	
US 16 EAST OF WY 436		2010	1,685		1,560		1,893		31	
00009W	Washakie	2011	1,809	-4.76	1,676	-5.09	2,026	-4.44	31	
US 16 WEST OF WY 436		2010	1,900		1,766		2,120		31	
000104	Natrona	2011	2,967	-4.43	3,139	-6.09	2,449	-3.28	31	
US 87 EAST OF CASPER		2010	3,105		3,343		2,532		24	
000106	Albany	2011	13,275	-4.34	12,333	-6.36	14,587	-0.93	28	
I-80 WEST OF LARAMIE		2010	13,877		13,171		14,724		30	
000107	Albany	2011	772	-6.20	726	-10.53	778	4.72	31	
US 30 EAST OF MEDICINE BOW		2010	823		812		743		29	
000108	Campbell	2011	4,288	5.22	4,576	4.80	3,389	6.51	31	
WY 59 NORTH OF WRIGHT		2010	4,075		4,367		3,181		31	
00010S	Niobrara	2011	3,043		2,825	-0.80	3,204	26.37	31	
US 85 SOUTH OF WY 270		2010			2,848		2,535		9	
00010W	Niobrara	2011	107	-18.74	115	-22.47	88	-6.82	31	
WY 270 WEST OF US 85		2010	131		148		95		22	
000110	Carbon	2011	7,352	2.11	7,832	0.68	5,916	5.91	31	
SPRUCE STREET WEST OF 4TH STREET		2010	7,200		7,779		5,586		31	
000112	Laramie	2011	11,142	-5.52	10,176	-7.67	12,583	-2.33	30	
I-80 EAST OF CARPENTER INTERCHANGE		2010	11,793		11,022		12,883		31	
000116	Albany	2011	11,449	-2.10	12,010	-1.91	9,486	-3.24	31	
WY 130/230 EAST OF I-80		2010	11,695		12,243		9,804		31	
000117	Carbon	2011	5,209	0.42	5,633	-1.32	4,035	6.12	31	
US 287 NORTH OF SPRUCE STREET		2010	5,187		5,709		3,802		31	
00011E	Fremont	2011	1,297	-6.12	1,239	-5.15	1,341	-5.06	31	
US 287 EAST OF WY 28		2010	1,381		1,306		1,412		28	
00011N	Fremont	2011	3,310	35.87	3,099	37.02	3,568	37.47	31	
US 287 NORTH OF WY 28		2010	2,436		2,262		2,596		28	f
000122	Sheridan	2011	6,734	-27.55	7,274	-26.87	5,209	-28.58	31	a
5TH STREET AT GOOSE CREEK BRIDGE		2010	9,295		9,947		7,293		31	
000126	Natrona	2011	13,270	0.03	14,972	-0.29	8,367	-2.04	31	
US 20/26 WEST OF WY 220		2010	13,266		15,015		8,542		23	
000127	Sheridan	2011	1,831	-7.16	1,598	-10.21	2,267	-0.20	31	d, e
US 14 WEST OF DAYTON		2010	1,972		1,779		2,272		31	

		Year	MADT	% chg	MAWDT	% chg	MAWET	% chg	# days	Traffic Affected
000135 US 20 SOUTH OF THERMOPOLIS	Hot Springs	2011	3,695	-5.29	3,479	-7.16	3,870	-1.45	31	
		2010	3,901		3,747		3,927		30	
000140 US 89/191/287 NORTH OF MORAN JCT	Teton	2011	4,908	-8.21	4,889	-9.65	4,966	-5.77	28	
		2010	5,347		5,411		5,270		29	
000143 US 191 JONAH	Sublette	2011	3,318		3,433		2,852		31	
000144 WY 351 WEST OF US 191	Sublette	2011	2,036	31.03	2,293	28.17	1,439	46.52	31	
		2010	1,554		1,789		982		31	
000149 WY 345 AT MONTANA BORDER	Sheridan	2011	368	-5.22	347	-1.16	392	-11.07	27	
		2010	388		351		441		19	
000150 US 14 SOUTH OF BURGESS JCT	Sheridan	2011	1,321	-7.75	1,174	-9.39	1,612	-3.22	22	d, e
		2010	1,432		1,296		1,666		29	
000154 US 26 WEST OF RIVERTON	Fremont	2011	4,356	-4.58	4,498	-3.04	3,787	-5.47	31	d, e
		2010	4,565		4,639		4,006		26	
000158 WY 22 WEST OF JACKSON	Teton	2011	20,376	-2.06	21,455	-2.45	17,350	-1.82	31	
		2010	20,805		21,993		17,671		31	
000159 US 89 SOUTH OF AFTON	Lincoln	2011	2,831	-3.50	2,657	-5.71	2,940	-0.33	30	
		2010	2,934		2,818		2,950		24	
000160 I-25 NORTH OF US 85	Laramie	2011	9,820	2.48	9,239	1.26	10,030	4.86	30	
		2010	9,582		9,125		9,564		31	
000161 WY 120 WEST OF THERMOPOLIS	Hot Springs	2011	2,137	-4.53	2,119	-5.92	2,029	-0.11	31	
		2010	2,239		2,253		2,031		30	
000162 WY 28 EAST OF WY 372	Sweetwater	2011	532	0.25	549	2.06	467	-0.95	31	
		2010	531		538		472		31	
000163 WY 789 SOUTH OF CRESTON JCT	Sweetwater	2011	1,392	1.16	1,506	0.06	1,087	4.82	31	
		2010	1,376		1,505		1,037		31	
000164 US 14/16/20 EAST OF CODY	Park	2011	2,046	-9.02	2,104	-8.81	1,911	-9.41	28	
		2010	2,249		2,308		2,109		31	
000165 WY 387 EAST OF PINE TREE JCT	Campbell	2011	1,192	27.00	1,227	32.70	1,032	22.35	31	
		2010	939		925		844		31	
000168 I-80 EAST OF EVANSTON	Uinta	2011	16,201	-4.18	15,486	-5.84	16,656	-1.72	28	
		2010	16,907		16,446		16,947		31	
000170 I-25 NORTH OF GLENDO	Converse	2011	9,218	3.06	8,596	1.42	9,575	7.18	31	
		2010	8,944		8,475		8,933		25	
000171 US 18/20 EAST OF ORIN JCT	Converse	2011	3,146	-5.35	3,018	-5.72	3,179	-4.86	30	a
		2010	3,324		3,201		3,341		31	
000172 US 30 EAST OF OPAL	Lincoln	2011	2,628	1.87	2,740	1.46	2,222	1.76	30	
		2010	2,579		2,701		2,183		31	
000173 US 310 SOUTH OF LOVELL	Big Horn	2011	1,495	2.23	1,592	2.02	1,216	4.50	31	
		2010	1,463		1,561		1,164		29	
000174 US 212 NORTHWEST OF COLONY AT MP 17.8	Crook	2011	1,572	-20.09	1,629	-17.59	1,353	-23.05	28	d, e
		2010	1,967		1,976		1,758		31	
000175 I-80 WEST OF ROCK SPRINGS	Sweetwater	2011	23,149	-0.81	23,348	-2.33	21,668	2.89	31	
		2010	23,337		23,906		21,059		29	
000176 I-80 WEST OF PINE BLUFFS	Laramie	2011	10,225	-8.66	9,348	-9.58	11,507	-6.79	28	
		2010	11,195		10,338		12,345		28	
000177 I-80 WEST OF EVANSTON	Uinta	2011	18,389		16,927	-18.44	19,981		30	
					20,753				2	
000178 US 30 EAST OF SAGE JCT	Lincoln	2011	2,003	-5.05	1,925	-6.35	2,014	-3.01	31	
		2010	2,110		2,055		2,076		30	
00017E US 191 EAST OF DANIEL JCT	Sublette	2011	3,546	-12.34	3,636	-12.58	3,153	-14.29	31	
		2010	4,045		4,159		3,679		24	

		Year	MADT	% chg	MAWDT	% chg	MAWET	% chg	# days	Traffic Affected
00017S US 189 SOUTH OF DANIEL JCT	Sublette	2011	1,953	-3.15	2,025	-3.55	1,642	-8.29	31	
		2010	2,016		2,099		1,790		24	
00017W US 189/191 WEST OF DANIEL JCT	Sublette	2011	3,088	-13.10	3,097	-12.78	2,875	-16.10	31	
		2010	3,554		3,550		3,427		23	
00034E US 85 WARREN AVE NORTH OF 22ND STREET	Laramie	2011	10,730	-0.96	11,397	-2.88	8,162	3.50	31	
		2010	10,834		11,735		7,886		31	
00034W US 85 CENTRAL AVE NORTH OF 22ND STREET	Laramie	2011	9,998	0.90	10,555	-1.01	7,635	6.38	31	
		2010	9,909		10,663		7,177		31	
00055S WY 219 SOUTH OF US 85	Laramie	2011	2,126	8.76	2,084	4.82	2,098	9.77	31	
		2010	1,955		1,988		1,912		31	
0006SW WY 36 SOUTHWEST OF US16/20	Big Horn	2011	319	-2.88	329	-5.20	269	-1.80	28	
		2010	328		347		274		30	
00094E WY 130 EAST OF WY 230	Carbon	2011	948	-10.06	867	-9.94	1,083	-7.92	31	d, e
		2010	1,054		963		1,176		31	
00094N WY 130 NORTH OF WY 230	Carbon	2011	2,004	-7.90	1,910	-8.50	2,099	-4.51	31	d, e
		2010	2,176		2,088		2,198		31	
00094S WY 230 SOUTH OF WY 130	Carbon	2011	1,504	-8.11	1,440	-7.90	1,563	-6.41	31	d, e
		2010	1,636		1,564		1,670		31	
0009SE WY 436 SOUTH OF US 16	Washakie	2011	177	1.87	181	8.61	167	-9.49	31	
		2010	174		167		184		31	
00105E US 14 EAST OF WY 24	Crook	2011	1,372	-12.87	1,391	-14.99	1,381	-7.59	23	d, e
		2010	1,575		1,636		1,494		30	
00105N WY 24 NORTH OF US 14	Crook	2011	2,364	-7.99	2,318	-11.33	2,336	-8.18	23	d, e
		2010	2,570		2,614		2,544		30	
00105W US 14 WEST OF WY 24	Crook	2011	1,291	-9.52	1,293	-8.90	1,313	-9.46	23	d, e
		2010	1,427		1,420		1,450		30	
00115E US 18 EAST OF MULE CREEK JCT	Niobrara	2011	1,869	-5.63	1,725	-10.84	1,979	1.18	31	
		2010	1,981		1,935		1,956		21	
00115N US 85 NORTH OF MULE CREEK JCT	Niobrara	2011	1,213		1,130		1,270		31	
00118W BIG HORN AVE WEST OF 15TH STREET	Washakie	2011	10,057	1.10	10,559	0.74	8,169	1.81	31	
		2010	9,947		10,482		8,023		26	
00121E US 26 EAST OF COLLEGE VIEW AV	Fremont	2011	9,517	-4.42	10,099	-6.21	7,736	-0.94	31	
		2010	9,958		10,767		7,810		31	
00125E CENTER STREET EAST OF BROWNFIELD RD	Converse	2011	8,046	4.40	8,700	4.89	6,015	2.27	31	
		2010	7,707		8,294		5,882		29	
00128E US 26 EAST OF DIVERSION DAM JCT.	Fremont	2011	1,086	-31.16	1,035	-32.42	1,109	-28.42	27	d, e
		2010	1,577		1,531		1,549		25	
00128S US 287 SOUTH OF DIVERSION DAM JCT.	Fremont	2011	1,226	8.26	1,188	11.04	1,230	-0.05	27	
		2010	1,133		1,070		1,230		25	
00128W US 26/287 WEST OF DIVERSION DAM JCT.	Fremont	2011	2,041	-10.85	1,926	-13.04	2,137	-7.06	27	d, e
		2010	2,289		2,215		2,300		25	
00133N WY 120 NORTH OF WY 296	Park	2011	2,146	1.09	2,106	5.14	2,176	-3.37	29	
		2010	2,122		2,003		2,252		28	
00133S WY 120 SOUTH OF WY 296	Park	2011	2,270	-10.82	2,130	-13.54	2,459	-5.76	29	
		2010	2,545		2,463		2,609		27	
00133W WY 296 WEST OF WY 120	Park	2011	958	-8.24	849	-10.29	1,206	-3.64	29	
		2010	1,044		946		1,251		26	
0013NE WY 220 NORTHEAST OF MUDDY GAP	Carbon	0	-	0.00	2,499	4.72	2,457	8.22	7	
		0	-		2,386		2,270		27	
0013NW US 287 NORTHWEST OF MUDDY GAP	Carbon	0	-	0.00	1,287	-15.74	1,444	-12.68	11	
		0	-		1,527		1,653		27	

		Year	MADT	% chg	MAWDT	% chg	MAWET	% chg	# days	Traffic Affected
00141N WY 390 NORTH OF WY 22	Teton	2011	14,233	-0.82	14,926	-1.57	12,262	0.85	29	
		2010	14,351		15,165		12,159		29	
00142N US 191 NORTH OF WY 351	Sublette	2011	3,140	0.06	3,256	-0.56	2,702	1.38	31	
		2010	3,138		3,275		2,665		31	
00145E WY 34 EAST OF US 30/287	Albany	2011	607	-13.15	556	-11.24	648	-15.24	31	
		2010	699		627		765		31	
00145N US 30/287 NORTH OF WY 34	Albany	2011	1,025	-3.22	980	-10.51	1,005	3.84	31	
		2010	1,059		1,095		968		31	
00145S US 30/287 SOUTH OF WY 34	Albany	2011	1,436	-6.76	1,352	-7.47	1,455	-4.75	31	
		2010	1,540		1,461		1,528		31	
00148E US 26 EAST OF WY 270	Platte	2011	2,148	5.17	2,208	7.89	1,929	-1.43	26	
		2010	2,042		2,047		1,957		31	
00148N WY 270 NORTH OF US 26	Platte	2011	957	18.30	979	22.20	860	9.11	26	
		2010	809		801		788		31	
00148W US 26 WEST OF WY 270	Platte	2011	2,852	1.88	2,852	1.96	2,734	0.81	26	
		2010	2,800		2,798		2,712		31	
0055NE US 85 EAST OF WY 219	Laramie	2011	3,453	5.87	3,368	4.76	3,366	8.17	31	
		2010	3,262		3,215		3,112		31	
0055SW US 85 WEST OF WY 219	Laramie	2011	2,392	2.72	2,366	1.94	2,245	3.86	31	
		2010							31	
0114NE WY 220 NORTHEAST OF WY 487	Natrona	2011	5,173	-0.04	4,544	-2.82	6,247	4.88	30	
		2010	5,175		4,676		5,956		21	
0114SE WY 487 SOUTHEAST OF WY 220	Natrona	2011	776	-7.96	703	-14.82	839	0.75	30	
		2010	843		825		833		26	
0120NE WY 530 AT SOUTH END OF VIADUCT	Sweetwater	2011	11,902	-5.56	12,745	-6.74	9,220	-3.78	29	
		2010	12,603		13,666		9,583		31	
0124NW WY 376 NORTH OF WALNUT STREET	Sweetwater	2011	5,050	-5.72	5,350	-6.60	4,253	-4.17	31	
		2010	5,357		5,728		4,437		31	
0124SE WY 376 SOUTH OF WALNUT STREET	Sweetwater	2011	3,245	-8.14	3,466	-9.16	2,683	-6.25	31	
		2010	3,533		3,816		2,862		31	
0130NE SOUTHWEST END OF VIADUCT	Uinta	2011	9,147	37.45	11,018	65.02	5,757	-2.74	30	
		2010	6,654		6,677		5,919		30	
0131NE US 189 NORTHEAST OF WY 240	Lincoln	2011	1,172	-2.28	1,206	-3.28	991	-1.69	25	
		2010	1,199		1,247		1,008		30	
0131SE WY 240 SOUTHEAST OF US 189	Lincoln	2011	245	1.06	283	-1.08	149	8.97	25	
		2010	243		286		136		30	
0131SW US 189 SOUTHWEST OF WY 240	Lincoln	2011	1,034	-2.36	1,046	-3.39	908	-1.89	25	
		2010	1,059		1,083		925		30	
0169NE US 85 NORTH OF FOUR CORNERS	Weston	2011	1,002	-2.32	914	-7.07	1,120	3.43	22	
		2010	1,026		984		1,083		27	
0169NW WY 585 NORTHWEST OF FOUR CORNERS	Weston	2011	849	3.61	843	-1.43	825	11.50	22	
		2010	819		855		740		27	