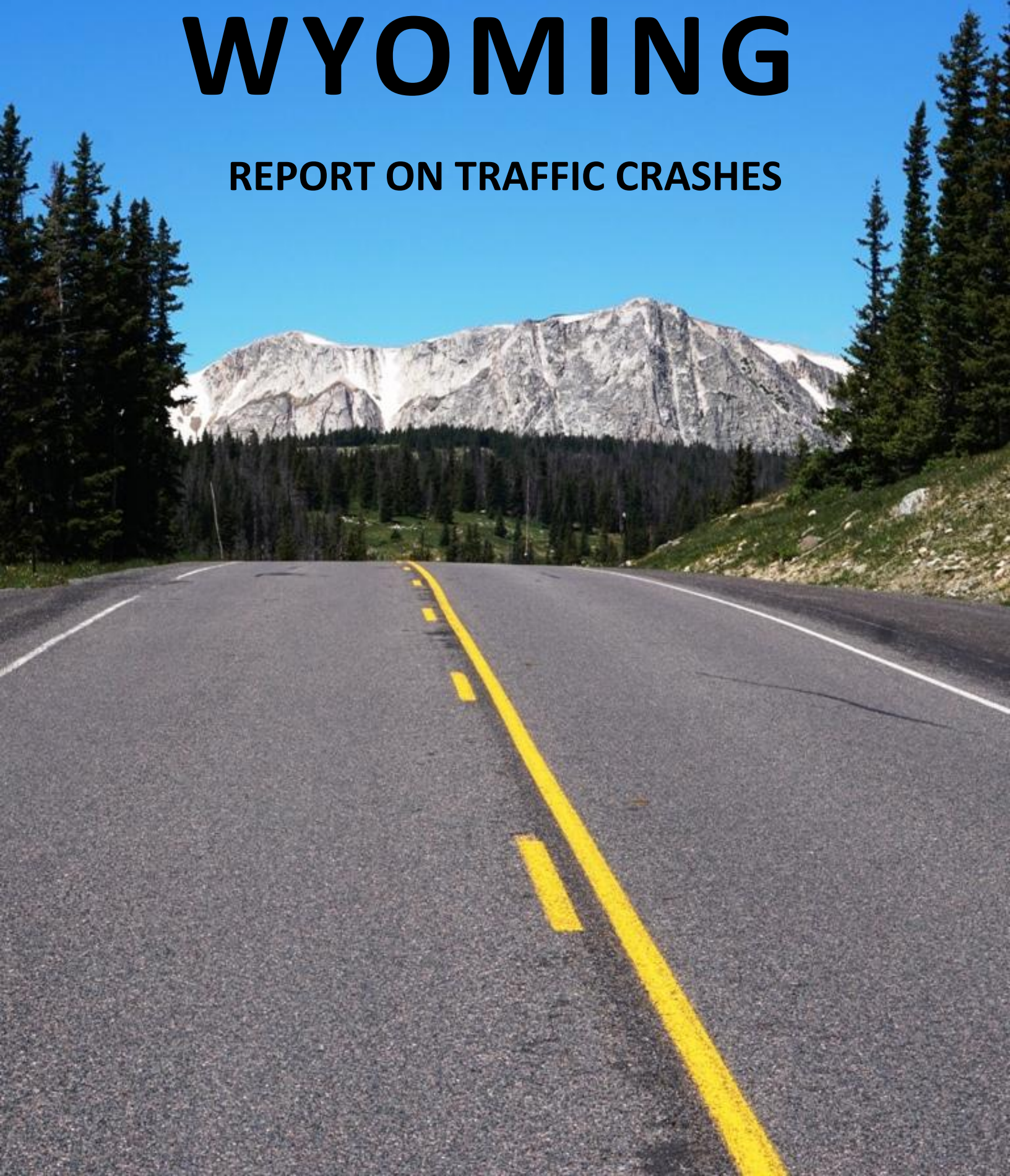


**2016**

# **WYOMING**

**REPORT ON TRAFFIC CRASHES**





Matt Mead  
Governor

# Department of Transportation

## State of Wyoming



Bill Panos  
Director

April 28, 2017

Dear Reader,

Wyoming's Report on Traffic Crashes for 2016 has been published for your information. This year's report continues to provide you with information on traffic crashes. This publication contains general information rather than all of the detailed information. The detailed information is still available in an individual report and can be printed to add to your 2016 Traffic Crash Report from the web site below.

Our publication is enclosed:

[http://www.dot.state.wy.us/home/dot\\_safety/safety\\_statistics.html](http://www.dot.state.wy.us/home/dot_safety/safety_statistics.html)

If you require further information, or you have questions, comments or suggestions about the annual report, please contact our office at the address below. If you can't find the information you are looking for please contact Michael Janicek at (307) 777-3910 or Chris Kwilinski at (307) 777- 4274 or for additional crash information.

Wyoming Department of Transportation  
Highway Safety Program  
Michael Janicek  
5300 Bishop Blvd  
Cheyenne, Wyoming 82009-3340  
(307) 777-3910

Sincerely,

A handwritten signature in blue ink, appearing to read "Matt", with a long horizontal flourish extending to the right.

Matthew D. Carlson, P.E.  
State Highway Safety Engineer

Data Provided By:  
Crash Data Management Section

# TABLE OF CONTENTS

<b>DEFINITIONS</b>	1
<b>QUICK LOOK</b>	
General Information	2
Economic Loss /County	3
Holiday Crash Statistics	4
Fatal Crash Count by County - Map	5
<b>GENERAL CRASH INFORMATION</b>	
Crash Counts by County & Month	6
Crashes by First Harmful Event 2012-2016	7
<b>PEOPLE INVOLVED INFORMATION</b>	
Drivers Involved in Fatal, Injury and PDO Crashes by Age & Gender	8
Occupants with Seat Belt Usage by County	9-10
Pedestrian Crashes	11
Pedacyclists (Bicyclists) Crashes	12
<b>THE ENVIRONMENT</b>	
Road Surface & Road Condition by Crash Severity	13
Weather Conditions & Lighting Conditions by Crash Severity	14
<b>VEHICLES</b>	
Vehicle Types by Crash Severity	15
Contributing Circumstances by Crash Severity	16
<b>WYOMING COMMUNITIES</b>	
City/Town Crashes by Crash Severity	17-18
Manner of Collision by Intersection Type Crashes	19
<b>ALCOHOL INVOLVED CRASHES</b>	
Alcohol Involved Crashes 2012 - 2016	20
2012 - 2016 Alcohol Involved Drivers Age Group by Crash Severity	21-22
<b>Fatal Crashes</b>	
Alcohol Involved Fatal Crashes by County / City	23
Alcohol Involved Fatal Crashes by Vehicle Type, Estimated Speed, Age & Gender	24
<b>Injury Crashes</b>	
Alcohol Involved Injury Crashes by County / City	25
Alcohol Involved Injury Crashes by Vehicle Type, Estimated Speed, Age & Gender	26
<b>PDO Crashes</b>	
Alcohol Involved PDO Crashes by County / City	27
Alcohol Involved PDO Crashes by BAC Results, Crash Severity & Age Group	28-29

**DRIVERS AGE 14 -20**

Young Driver Crashes with Fatal, Injury and PDO by Gender and Age 30

**TRUCKS, SCHOOL BUSES & MOTORCYCLES**

**Trucks**

2012 to 2016 Med. & Heavy Trucks by Crash Severity and Highway System Type 31

**School Buses**

2012 to 2016 Number of School Bus Crashes and Injured Charts 32

School Bus Crash Severity by County and Collision Type by Crash Severity 33

**Motorcycles**

2012 to 2016 Number of Motorcycle Crashes and Injured Charts 34

Motorcycle Crash Severity by County and Collision Type by Crash Severity 35

## DEFINITIONS

### REPORTABLE TRAFFIC CRASH

A Reportable Traffic Crash is one which results in bodily injury or death of any person or a total property damage of \$1000 or more.

### CRASH SEVERITY

**Fatal Crash**

A traffic crash involving one or more persons who were killed.

**Injury Crash**

A traffic crash involving one or more persons who were injured but there were no fatalities.

**Property Damage Only (PDO)**

A traffic crash involving property damage of \$1000 or more with no injuries or fatalities.

### INJURY STATUS

**Fatal Injury**

Any injury resulting in death within 30 days after the traffic crash.

**Incapacitating Injury**

Any injury, other than a fatal injury, which prevents the injured person from walking, driving or normally continuing any activities the person was capable of performing before the injury occurred.

**Non-Incapacitating Injury**

Any injury, other than a fatal or incapacitating injury, which is evident to observers at the scene of the traffic crash

**Possible Injury**

No evidence of an injury, but complaint of pain.

This Page is Intentionally Blank



# QUICK LOOK

## 2016 Crash Counts

TOTAL CRASHES	13846
FATAL CRASHES	100
INJURY CRASHES	2457
PDO CRASHES	11289

## 2016 Involved Counts

NUMBER OF VEHICLES	20857
NUMBER OF DRIVERS	19425
NUMBER OF PERSONS	27815
NUMBER OF PEDESTRIANS	99
NUMBER OF PEDACYCLISTS	72

## 2016 Injury/Fatal Counts

INJURY CRASHES	2457
NUMBER INJURED	3314
FATAL CRASHES	100
NUMBER KILLED	112
PEDESTRIAN CRASHES	91
PEDESTRIANS INJURED	94
PEDESTRIANS KILLED	5
BICYCLIST CRASHES	72
BICYCLISTS INJURED	71
BICYCLISTS KILLED	1

## 2016 Location Counts

URBAN CRASHES	7348
RURAL CRASHES	6498

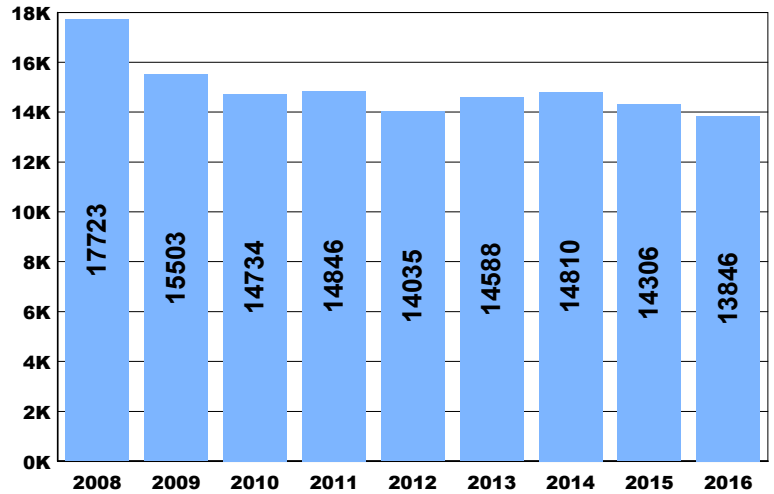
## 2016 Alcohol Statistics

ALCOHOL RELATED CRASHES	713
ALCOHOL FATAL CRASHES	28
ALCOHOL FATALITIES	32
ALCOHOL INJURY CRASHES	302
ALCOHOL INJURIES	385
ALCOHOL PDO CRASHES	383

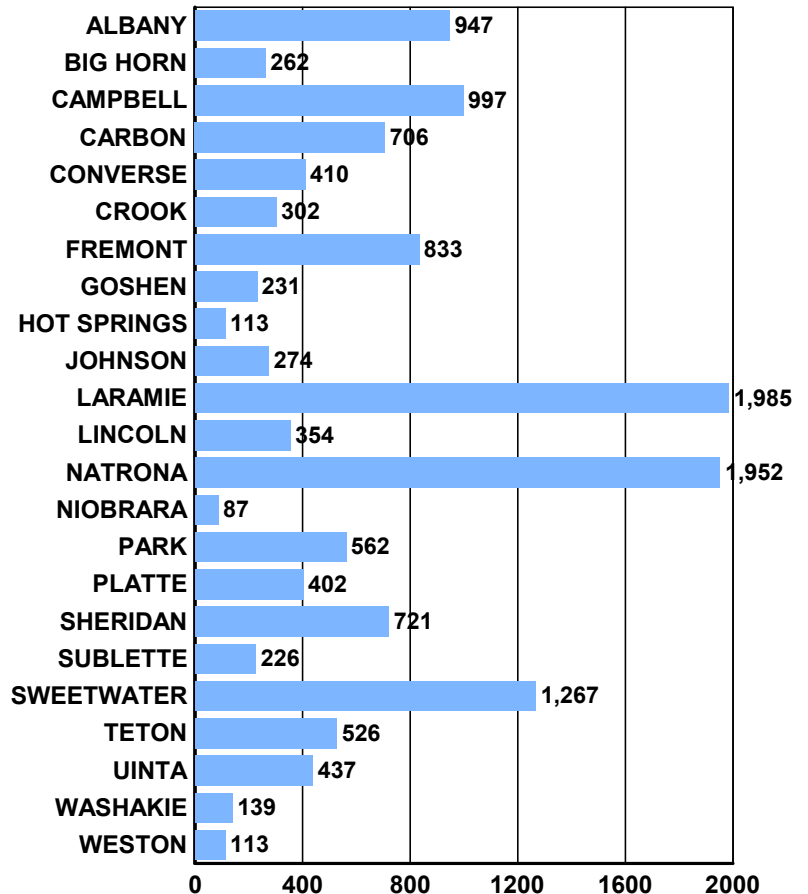
## 2016 Motorcycle Statistics

MOTORCYCLE CRASHES	229
MOTORCYCLE FATALITIES	24
MOTORCYCLE INJURIES	198

TOTAL CRASHES / YEAR



2016 CRASHES / COUNTY



## 2016 WYOMING ECONOMIC LOSS/COUNTY

COUNTY	POPULATION	ECONOMIC LOSS
ALBANY	38,256	\$351,483,145
BIG HORN	12,005	\$96,917,830
CAMPBELL	48,803	\$263,645,710
CARBON	15,618	\$333,626,890
CONVERSE	14,191	\$138,893,145
CROOK	7,464	\$104,693,250
FREMONT	40,242	\$366,636,175
GOSHEN	13,390	\$105,235,370
HOT SPRINGS	4,679	\$87,976,645
JOHNSON	8,486	\$124,486,200
LARAMIE	98,136	\$687,321,535
LINCOLN	19,110	\$186,593,180
NATRONA	81,039	\$464,609,755
NIOBRARA	2,480	\$65,629,355
PARK	29,353	\$216,628,980
PLATTE	8,680	\$201,296,855
SHERIDAN	30,200	\$243,025,680
SUBLETTE	9,769	\$62,089,755
SWEETWATER	44,165	\$457,159,515
TETON	23,191	\$144,682,750
UINTA	20,773	\$257,837,580
WASHAKIE	8,235	\$55,610,060
WESTON	7,236	\$73,526,055
<b>TOTAL</b>	<b>585,501</b>	<b>\$5,091,800,425</b>

Population Source: U.S. Census Bureau 2016 estimates.

Figures used to determine Economic Loss came from the US Department of Transportation Memorandum; dated June 17, 2015 for the "Treatment of the Economic Value of a Statistical Life in Departmental Analyses." WYDOT has adopted a slightly modified version of the Relative Disutility Factors by Injury Status level.

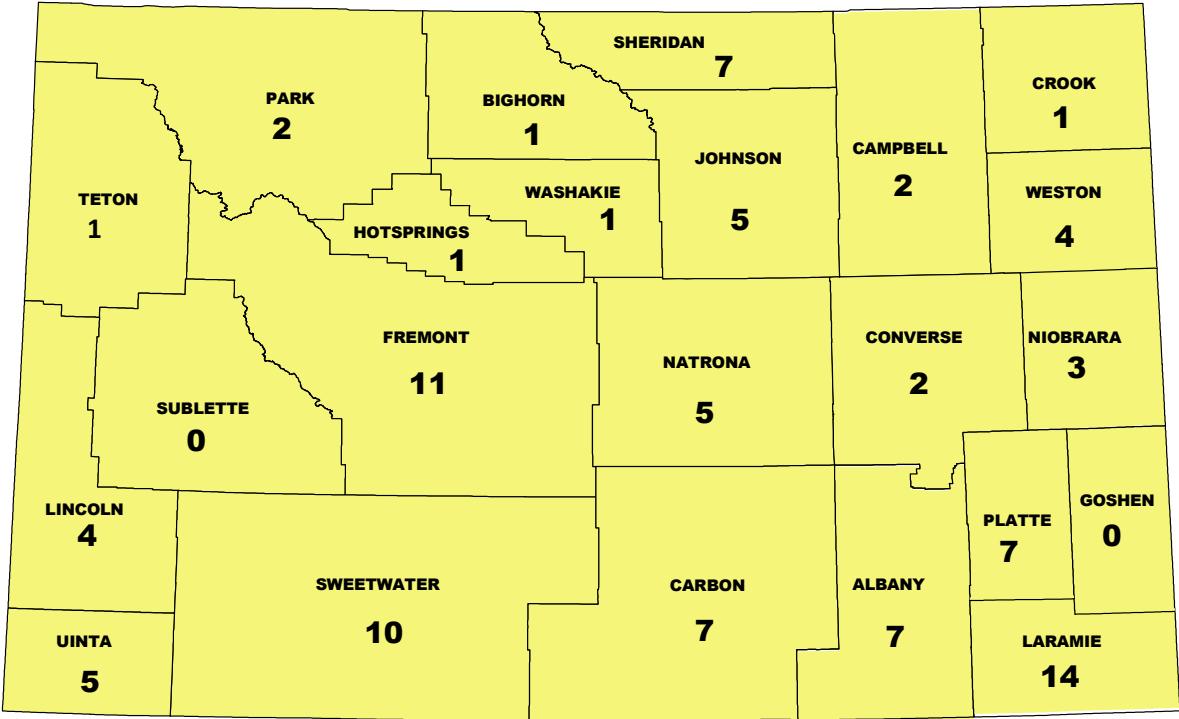


# 2012 - 2016 HOLIDAY CRASH STATISTICS

Time Period		2016	2015	2014	2013	2012
<b>New Years</b>	Hours	84	108	36	108	84
	Crashes	86	237	100	148	170
	Fatal Injury	1	4	0	0	2
	PDO	14	28	14	17	34
	Fatalities	71	205	86	131	134
	Injuries	1	5	0	0	2
<b>Memorial Day</b>	Hours	18	49	18	17	49
	Crashes	84	84	84	84	84
	Fatal Injury	84	109	103	107	91
	PDO	1	0	0	2	2
	Fatalities	16	25	31	26	21
	Injuries	67	84	72	79	68
<b>Independence Day</b>	Hours	1	0	0	2	3
	Crashes	84	84	84	108	36
	Fatal Injury	125	144	111	147	48
	PDO	1	3	3	3	0
	Fatalities	25	27	32	40	14
	Injuries	99	114	76	104	34
<b>Labor Day</b>	Hours	1	3	3	3	0
	Crashes	84	84	84	84	84
	Fatal Injury	105	123	115	116	96
	PDO	0	3	1	0	2
	Fatalities	15	29	24	35	17
	Injuries	90	91	90	81	77
<b>Thanksgiving</b>	Hours	0	3	1	0	2
	Crashes	84	84	84	84	84
	Fatal Injury	108	108	108	108	108
	PDO	126	224	164	122	155
	Fatalities	3	0	0	0	2
	Injuries	17	32	27	19	28
<b>Christmas</b>	Hours	106	192	137	103	125
	Crashes	5	0	0	0	2
	Fatal Injury	31	40	40	22	38
	PDO	108	84	108	36	108
	Fatalities	119	87	263	21	164
	Injuries	0	0	0	0	1
<b>Christmas</b>	Hours	18	9	36	5	21
	Crashes	101	78	227	16	142
	Fatal Injury	0	0	0	0	1
	PDO	27	11	48	8	26
	Fatalities	0	0	0	0	1
	Injuries	27	11	48	8	26

# 2016 WYOMING FATAL CRASH MAP

## by County

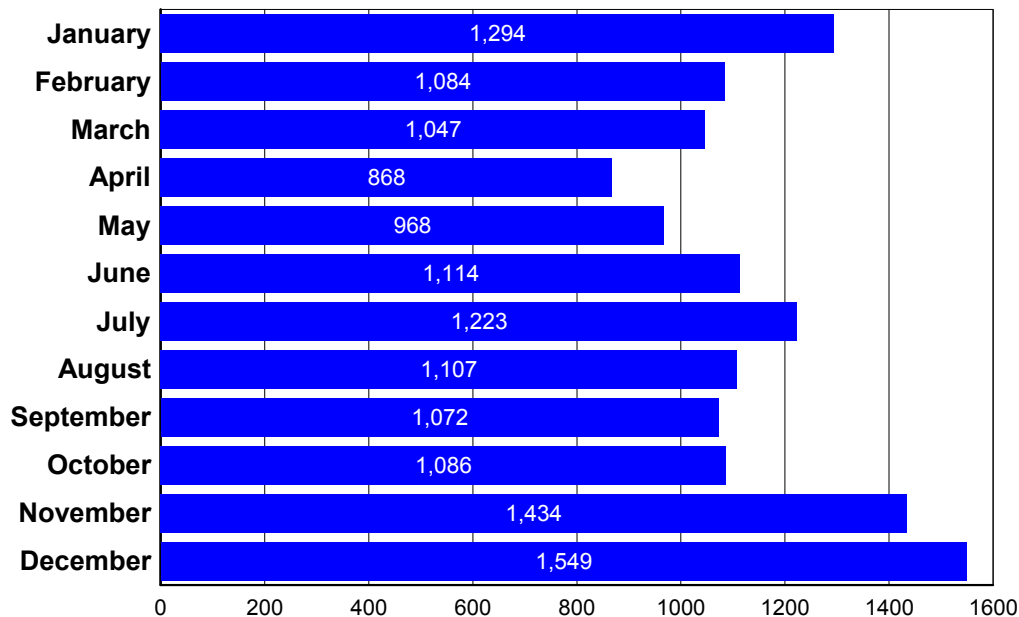


# GENERAL CRASH INFORMATION

## 2016 Crash Counts by County

	Fatal Crashes	Fatalities	Injury Crashes	Injuries	PDO Crashes	Total Crashes
ALBANY	7	8	172	239	768	947
BIG HORN	1	1	38	48	223	262
CAMPBELL	2	2	218	262	777	997
CARBON	7	7	122	169	577	706
CONVERSE	2	2	59	87	349	410
CROOK	1	1	39	49	262	302
FREMONT	11	13	136	176	686	833
GOSHEN	0	0	41	60	190	231
HOT SPRINGS	1	1	28	39	84	113
JOHNSON	5	5	24	35	245	274
LARAMIE	14	15	465	603	1506	1985
LINCOLN	4	5	67	103	283	354
NATRONA	5	6	317	430	1630	1952
NIOBRARA	3	3	10	17	74	87
PARK	2	5	95	143	465	562
PLATTE	7	7	77	102	318	402
SHERIDAN	7	7	108	137	606	721
SUBLETTE	0	0	28	43	198	226
SWEETWATER	10	10	216	289	1041	1267
TETON	1	2	71	84	454	526
UINTA	5	7	71	119	361	437
WASHAKIE	1	1	26	36	112	139
WESTON	4	4	29	44	80	113
<b>Total</b>	<b>100</b>	<b>112</b>	<b>2457</b>	<b>3314</b>	<b>11289</b>	<b>13846</b>

## 2016 Crash Count by Month



## 2012 TO 2016 CRASHES BY HARMFUL EVENT CATEGORY

<i>Harmful Event Category</i>	<b>2012</b>	<b>2013</b>	<b>2014</b>	<b>2015</b>	<b>2016</b>
<b>Non-Collision Crashes</b>	1866	1898	1943	1727	1765
<b>Moving Vehicle Crashes</b>	7175	7797	7931	7663	6801
<b>Animal Crashes</b>	2701	2278	2341	2699	3046
<b>Fixed Object Crashes</b>	2293	2613	2595	2216	2234
<b>Others</b>	0	2	0	0	0
<b>Total</b>	<b>14035</b>	<b>14588</b>	<b>14810</b>	<b>14305</b>	<b>13846</b>



# PEOPLE INVOLVED INFORMATION

## 2016 TOTAL DRIVERS INVOLVED IN FATAL CRASHES

### DRIVER'S AGE

DRIVER'S GENDER	14 - 16	17 - 20	21 - 24	25 - 29	30 - 39	40 - 49	50 - 59	60 - 69	70 +	UK	Total
Female	3	6	1	6	4	9	3	3	2	0	37
Male	0	6	8	14	19	17	25	15	10	0	114
X	0	0	0	0	0	0	0	0	0	1	1
Total	3	12	9	20	23	26	28	18	12	1	152

X= Unknown. Unknown gender in this crash is due to investigating officers being unable to determine who was driving the vehicle.

## 2016 TOTAL DRIVERS INVOLVED IN INJURY CRASHES

### DRIVER'S AGE

DRIVER'S GENDER	1 - 13	14 - 16	17 - 20	21 - 24	25 - 29	30 - 39	40 - 49	50 - 59	60 - 69	70 +	UK	Total
Female	1	62	227	152	160	268	193	209	124	79	0	1475
Male	4	79	258	226	217	427	313	334	217	120	0	2195
Unknown	0	0	0	0	0	0	0	0	0	0	41	41
Total	5	141	485	378	377	695	506	543	341	199	41	3711

Unknown gender & age are a result of hit and run crashes

## 2016 TOTAL DRIVERS INVOLVED IN PDO CRASHES

### DRIVER'S AGE

DRIVER'S GENDER	1 - 13	14 - 16	17 - 20	21 - 24	25 - 29	30 - 39	40 - 49	50 - 59	60 - 69	70 +	UK	Total
Female	1	254	724	540	651	1047	759	783	594	324	2	5679
Male	3	260	905	805	1015	1707	1473	1384	1109	613	7	9281
Unknown	0	0	0	0	0	0	0	0	0	0	602	602
Total	4	514	1629	1345	1666	2754	2232	2167	1703	937	611	15562

Unknown gender & age are a result of hit and run crashes

## OCCUPANTS WITH SEAT BELT / USAGE BY COUNTY from STATE CRASH DATA

	2014				2015				2016															
	Proper Use	Misuse	Not Used	UNK	Proper Use	Misuse	Not Used	UNK	Proper Use	Misuse	Not Used	UNK												
<b>ALBANY</b>																								
Driver's	1266	79%	0	0%	62	4%	180	11%	1203	78%	3	0%	63	4%	191	12%	1200	86%	3	0%	30	2%	139	10%
Passenger's	477	84%	27	5%	64	11%	0	0%	351	68%	14	3%	65	13%	89	17%	384	73%	8	2%	53	10%	79	15%
<b>BIG HORN</b>																								
Driver's	143	46%	2	1%	20	6%	64	21%	88	34%	1	0%	25	10%	37	14%	226	79%	1	0%	17	6%	30	10%
Passenger's	79	88%	6	7%	5	6%	0	0%	30	67%	2	4%	6	13%	7	16%	118	87%	3	2%	9	7%	6	4%
<b>CAMPBELL</b>																								
Driver's	1507	79%	4	0%	99	5%	174	9%	1281	73%	3	0%	87	5%	194	11%	1262	86%	1	0%	44	3%	138	9%
Passenger's	641	88%	29	4%	61	8%	0	0%	484	78%	27	4%	34	5%	78	13%	496	87%	27	5%	18	3%	30	5%
<b>CARBON</b>																								
Driver's	608	70%	1	0%	37	4%	115	13%	551	65%	3	0%	38	4%	127	15%	735	83%	3	0%	22	2%	111	13%
Passenger's	269	77%	4	1%	76	22%	0	0%	194	70%	8	3%	48	17%	28	10%	255	64%	10	3%	64	16%	68	17%
<b>CONVERSE</b>																								
Driver's	453	68%	1	0%	36	5%	103	15%	374	65%	1	0%	23	4%	71	12%	412	84%	0	0%	24	5%	48	10%
Passenger's	182	88%	5	2%	20	10%	0	0%	157	81%	8	4%	17	9%	12	6%	180	89%	3	1%	12	6%	7	3%
<b>CROOK</b>																								
Driver's	150	51%	0	0%	33	11%	24	8%	115	41%	0	0%	26	9%	18	6%	287	88%	0	0%	14	4%	9	3%
Passenger's	121	88%	1	1%	15	11%	0	0%	80	67%	1	1%	15	13%	24	20%	159	93%	1	1%	8	5%	3	2%
<b>FREMONT</b>																								
Driver's	737	57%	3	0%	86	7%	267	20%	639	58%	3	0%	65	6%	148	13%	867	82%	4	0%	36	3%	131	12%
Passenger's	445	88%	20	4%	43	8%	0	0%	254	60%	11	3%	93	22%	64	15%	400	82%	9	2%	27	6%	52	11%
<b>GOSHEN</b>																								
Driver's	170	60%	0	0%	14	5%	39	14%	166	54%	1	0%	33	11%	44	14%	248	82%	0	0%	15	5%	34	11%
Passenger's	111	90%	4	3%	9	7%	0	0%	69	87%	3	4%	6	8%	1	1%	102	86%	1	1%	7	6%	9	8%
<b>HOT SPRINGS</b>																								
Driver's	47	42%	1	1%	7	6%	27	24%	44	38%	1	1%	8	7%	26	22%	109	81%	2	1%	7	5%	12	9%
Passenger's	37	90%	0	0%	4	10%	0	0%	14	67%	3	14%	1	5%	3	14%	46	92%	0	0%	4	8%	0	0%
<b>JOHNSON</b>																								
Driver's	171	41%	2	0%	18	4%	64	15%	159	42%	0	0%	20	5%	38	10%	248	80%	0	0%	18	6%	42	14%
Passenger's	144	81%	3	2%	30	17%	0	0%	78	80%	5	5%	5	5%	10	10%	130	89%	1	1%	3	2%	12	8%
<b>LARAMIE</b>																								
Driver's	2970	87%	5	0%	104	3%	253	7%	3007	86%	4	0%	126	4%	260	7%	2883	88%	4	0%	106	3%	257	8%
Passenger's	1146	89%	60	5%	77	6%	0	0%	1064	76%	42	3%	140	10%	146	10%	1056	81%	38	3%	111	9%	92	7%
<b>LINCOLN</b>																								
Driver's	192	57%	3	1%	19	6%	37	11%	184	50%	2	1%	33	9%	31	8%	358	86%	1	0%	19	5%	35	8%
Passenger's	156	90%	2	1%	16	9%	0	0%	118	77%	8	5%	20	13%	7	5%	204	80%	8	3%	25	10%	19	7%
<b>NATRONA</b>																								
Driver's	3090	81%	4	0%	147	4%	445	12%	3010	79%	2	0%	181	5%	462	12%	2628	85%	4	0%	76	2%	343	11%
Passenger's	1370	90%	68	4%	82	5%	0	0%	1229	84%	69	5%	76	5%	88	6%	964	85%	50	4%	47	4%	68	6%
<b>NIOBRARA</b>																								
Driver's	37	46%	0	0%	9	11%	21	26%	25	32%	0	0%	7	9%	20	26%	65	63%	1	1%	6	6%	28	27%
Passenger's	26	74%	1	3%	8	23%	0	0%	8	57%	0	0%	4	29%	2	14%	32	65%	0	0%	4	8%	13	27%
<b>PARK</b>																								
Driver's	440	56%	1	0%	39	5%	132	17%	423	52%	0	0%	54	7%	129	16%	622	83%	1	0%	27	4%	76	10%
Passenger's	259	89%	15	5%	16	6%	0	0%	166	77%	7	3%	23	11%	19	9%	232	86%	4	1%	17	6%	16	6%



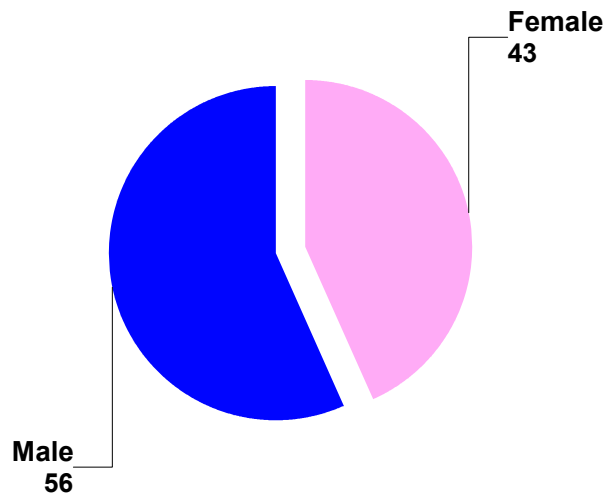
	2014				2015				2016															
	Proper Use	Misuse	Not Used	UNK	Proper Use	Misuse	Not Used	UNK	Proper Use	Misuse	Not Used	UNK												
<b>PLATTE</b>																								
Driver's	322	65%	0	0%	39	8%	42	8%	267	59%	0	0%	25	6%	43	9%	394	86%	1	0%	19	4%	40	9%
Passenger's	242	84%	7	2%	40	14%	0	0%	116	83%	6	4%	9	6%	9	6%	226	87%	6	2%	12	5%	16	6%
<b>SHERIDAN</b>																								
Driver's	585	59%	0	0%	38	4%	200	20%	481	52%	0	0%	47	5%	190	21%	701	72%	0	0%	46	5%	209	22%
Passenger's	315	93%	9	3%	15	4%	0	0%	200	59%	8	2%	23	7%	109	32%	303	80%	9	2%	12	3%	56	15%
<b>SUBLETTE</b>																								
Driver's	123	43%	1	0%	22	8%	32	11%	104	41%	1	0%	18	7%	25	10%	235	89%	0	0%	5	2%	21	8%
Passenger's	110	91%	3	2%	8	7%	0	0%	37	70%	2	4%	8	15%	6	11%	124	83%	0	0%	16	11%	10	7%
<b>SWEETWATER</b>																								
Driver's	1465	79%	2	0%	99	5%	206	11%	1322	78%	2	0%	72	4%	216	13%	1441	82%	3	0%	62	4%	226	13%
Passenger's	546	82%	27	4%	90	14%	0	0%	485	72%	30	4%	106	16%	54	8%	566	77%	42	6%	89	12%	37	5%
<b>TETON</b>																								
Driver's	541	65%	3	0%	20	2%	166	20%	493	65%	4	1%	22	3%	159	21%	616	77%	2	0%	15	2%	156	19%
Passenger's	262	88%	19	6%	16	5%	0	0%	202	59%	18	5%	13	4%	109	32%	211	74%	7	2%	7	2%	60	21%
<b>UINTA</b>																								
Driver's	301	62%	0	0%	25	5%	55	11%	332	60%	1	0%	29	5%	80	15%	458	82%	1	0%	21	4%	73	13%
Passenger's	210	86%	6	2%	29	12%	0	0%	184	73%	11	4%	41	16%	16	6%	265	72%	4	1%	43	12%	56	15%
<b>WASHAKIE</b>																								
Driver's	60	37%	0	0%	15	9%	61	38%	79	49%	1	1%	11	7%	31	19%	105	63%	1	1%	12	7%	45	27%
Passenger's	38	88%	2	5%	3	7%	0	0%	45	74%	1	2%	5	8%	10	16%	47	72%	2	3%	5	8%	11	17%
<b>WESTON</b>																								
Driver's	64	43%	1	1%	21	14%	32	21%	57	38%	0	0%	11	7%	24	16%	95	70%	1	1%	10	7%	23	17%
Passenger's	22	71%	0	0%	9	29%	0	0%	13	59%	0	0%	4	18%	5	23%	34	81%	1	2%	4	10%	3	7%
<b>TOTAL</b>																								
Driver's	17716	83%	33	0%	817	4%	2,707	13%	16863	83%	33	0%	781	4%	2529	13%	16195	85%	34	0%	651	3%	2,226	12%
Passenger's	6867	74%	318	3%	707	8%	1,424	15%	6890	78%	284	3%	731	8%	889	10%	6534	81%	233	3%	597	7%	723	28%
<b>COMBINED TOTAL</b>																								
Driver's & Passenger's	24583	80%	351	1%	1524	5%	4131	14%	23753	82%	317	1%	1512	5%	3418	12%	22729	84%	267	1%	1248	5%	2949	11%

\* The formulas used to determine seat belt use were revised in 2016 and are not applied to years prior.

## 2016 PEDESTRIANS IN ALL CRASHES AGE / INJURY STATUS

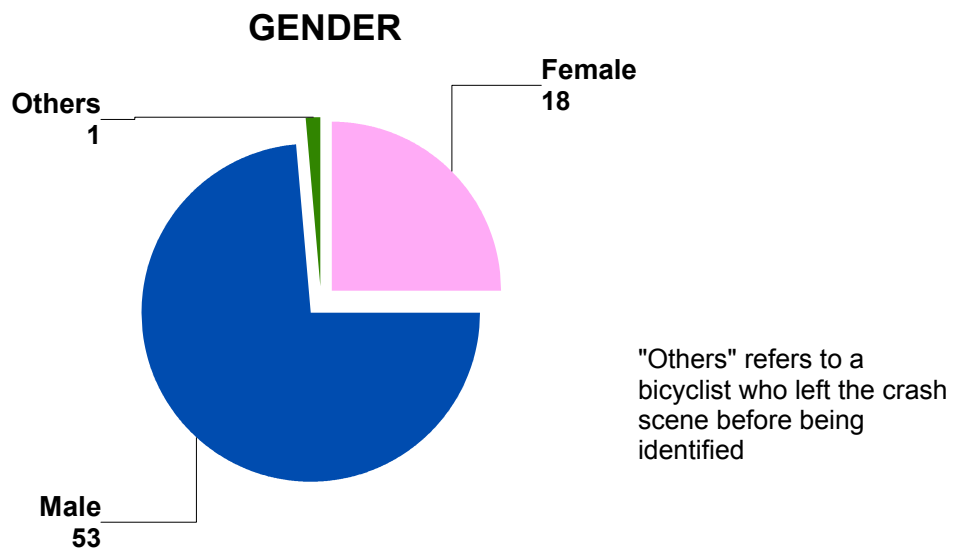
	Fatal	Incap	Non-Incap	Possible	Unknown	Total
<b>0 - 13</b>	0	2	6	3	0	11
<b>14 - 16</b>	0	0	4	2	0	6
<b>17 - 20</b>	0	2	4	3	0	9
<b>21 - 24</b>	0	0	5	3	0	8
<b>25 - 29</b>	0	5	1	1	0	7
<b>30 - 39</b>	1	5	7	3	0	16
<b>40 - 49</b>	0	2	6	3	1	12
<b>50 - 59</b>	1	3	5	3	0	12
<b>60 - 69</b>	2	3	5	2	0	12
<b>70 +</b>	1	2	0	3	0	6
<b>Total</b>	5	24	43	26	1	99

### GENDER



## 2016 BICYCLIST IN ALL CRASHES AGE / INJURY STATUS

	Fatal	Incap	Non-Incap	Possible	Total
0 - 13	0	1	15	5	21
14 - 16	0	0	6	4	10
17 - 20	0	1	4	4	9
21 - 24	0	1	4	1	6
25 - 29	0	1	4	2	7
30 - 39	0	0	2	2	4
40 - 49	0	1	3	0	4
50 - 59	0	1	1	2	4
60 - 69	1	0	2	0	3
70 +	0	0	2	0	2
Unknown	0	0	0	2	2
<b>Total</b>	<b>1</b>	<b>6</b>	<b>43</b>	<b>22</b>	<b>72</b>



# ENVIRONMENTAL

## 2016 CRASHES WITH ROAD SURFACE TYPE

Road Surface	Fatal Crashes	Injury Crashes	PDO Crashes	Total Crashes
Asphalt	88	1869	6483	8440
Brick/Stone	0	0	1	1
Concrete	10	492	1724	2226
Dirt	1	44	123	168
Gravel/Rock	1	89	194	284
Unknown	0	2	2958	2960
<b>Total</b>	<b>100</b>	<b>2457</b>	<b>11289</b>	<b>13846</b>

Unknown road surface crashes include animal crash form (see appendix) where element is not included

## 2016 CRASHES ROAD CONDITIONS

Road Conditions	Fatal Crashes		Injury Crashes		PDO Crashes		Total Crashes	
	1st Condition	2nd Condition	1st Condition	2nd Condition	1st Condition	2nd Condition	1st Condition	2nd Condition
Dry	86	0	1844	8	7645	18	9575	26
Wet	4	2	159	11	746	91	909	104
Ice/Frost	7	1	288	63	1801	381	2096	445
Snow	2	3	107	129	790	853	899	985
Mud/Dirt/Gravel	0	0	35	26	51	22	86	48
Slush	1	0	15	28	116	136	132	164
Oil/Fuel	0	0	0	1	1	0	1	1
Sand on Dry Pavement	0	0	1	4	4	1	5	5
Sand on Icy Road	0	0	0	1	11	14	11	15
Water Standing/Running	0	0	2	4	5	11	7	15
Other	0	0	1	2	7	0	8	2
Unknown	0	0	5	3	112	5	117	8
<b>Total</b>	<b>100</b>	<b>6</b>	<b>2457</b>	<b>280</b>	<b>11289</b>	<b>1532</b>	<b>13846</b>	<b>1818</b>

NOTE: Every crash can have up to two road conditions selected

## 2016 CRASHES WEATHER CONDITIONS

Weather Conditions	Fatal Crashes		Injury Crashes		PDO Crashes		Total Crashes	
	1st Condition	2nd Condition	1st Condition	2nd Condition	1st Condition	2nd Condition	1st Condition	2nd Condition
Clear	87	0	1918	10	8599	35	10604	45
Raining	4	0	80	4	332	19	416	23
Snowing	6	2	200	13	1193	37	1399	52
Fog	0	0	7	1	30	11	37	12
Blowing Dust/Sand/Dirt	0	0	1	0	8	6	9	6
Severe Wind Only	0	0	50	3	174	19	224	22
Blizzard	1	0	7	7	43	34	51	41
Sleet/Hail/Freezing Rain	0	0	13	5	27	46	40	51
Blowing Snow	0	3	32	38	251	185	283	226
Cloudy, Overcast	2	0	133	15	465	70	600	85
Smoke	0	0	2	0	7	1	9	1
Other	0	0	0	1	7	0	7	1
Unknown	0	0	14	1	153	1	167	2
<b>Total</b>	<b>100</b>	<b>5</b>	<b>2457</b>	<b>98</b>	<b>11289</b>	<b>464</b>	<b>13846</b>	<b>567</b>

NOTE: Every crash can have up to two weather conditions selected

## 2016 CRASHES LIGHTING CONDITIONS

Lighting Conditions	Fatal Crashes	Injury Crashes	PDO Crashes	Total Crashes
Darkness Lighted	3	218	808	1029
Darkness Unlighted	23	455	3077	3555
Dawn	5	51	381	437
Daylight	66	1660	6526	8252
Dusk	3	66	330	399
Other	0	1	4	5
Unknown	0	6	163	169
<b>Total</b>	<b>100</b>	<b>2457</b>	<b>11289</b>	<b>13846</b>

# VEHICLES

## 2016 VEHICLE TYPES

Number of Vehicles involved in:

Vehicle Type	Fatal Crashes	Injury Crashes	PDO Crashes	Total Vehicles
Passenger	19	1071	3944	5034
Passenger Van	6	126	445	577
PU	38	877	3505	4420
School Bus	0	4	32	36
Other Bus	1	1	11	13
Transit Bus	0	1	12	13
Charter Bus	0	1	6	7
MC > 150cc	19	146	30	195
Off Road MC	0	5	0	5
Other Vehicle	0	5	21	26
SUV	30	800	2640	3470
Cargo Van	1	11	87	99
Motor Home	1	8	41	50
Light Truck (< 10K)	0	5	23	28
Medium Truck (>10K - <26K)	3	27	107	137
Heavy Truck (>26K)	17	238	1009	1264
Farm Equipment	0	0	5	5
Construction Vehicle	0	2	24	26
MC <150 cc	2	21	4	27
Moped	0	2	0	2
Snowmobile	0	2	1	3
ATV	3	20	6	29
MPV	0	18	3	21
Unknown	0	8	3241	3249
<b>Total</b>	<b>100</b>	<b>2457</b>	<b>11289</b>	<b>20857</b>



## **2016 VEHICLE WITH CONTRIBUTING CIRCUMSTANCES**

Number of Vehicles involved in:

Contributing Circumstances	Fatal Crashes	Injury Crashes	PDO Crashes	Total Vehicles
Brakes	0	37	72	109
Cruise Control	1	10	7	18
Defroster	0	1	2	3
Exhaust System	0	0	3	3
Lights (Head, Signal, or Tail)	0	2	5	7
Mirrors	0	0	2	2
None	0	0	0	0
Other	1	63	174	238
Oversized Load	0	1	4	5
Power Train	1	4	14	19
Rain/Snow/Ice on Windshield	0	5	31	36
Stalled Vehicle	0	5	7	12
Steering	0	13	35	48
Suspension	0	3	5	8
Tinted Windows	0	1	2	3
Tire	3	32	120	155
Trailer Brakes	0	6	20	26
Truck Coupling/Trailer Hitch/	0	3	31	34
Unknown	0	0	0	0
Vehicle Cargo Blocking View	0	0	4	4
Wheels	0	6	27	33
Windows/Windshield	1	2	5	8
	0	0	0	0
<b>Total</b>	<b>7</b>	<b>194</b>	<b>570</b>	<b>771</b>

# WYOMING COMMUNITIES

2016

## CITY/TOWN CRASHES WITH INJURIES AND FATALITIES

City/Town	Fatal Crashes	Injury Crashes	PDO Crashes	Total Crashes	# Persons Injured	# Persons Killed
AFTON	0	3	1	4	6	0
ALPINE	0	1	3	4	1	0
BASIN	0	0	5	5	0	0
BEAR RIVER	0	0	2	2	0	0
BIG PINEY	0	1	3	4	1	0
BUFFALO	0	2	30	32	6	0
BURLINGTON	0	1	0	1	1	0
BURNS	0	1	2	3	1	0
BYRON	0	0	2	2	0	0
CASPER	4	267	1334	1605	362	5
CHEYENNE	7	388	1227	1622	502	7
CHUGWATER	0	1	7	8	1	0
CODY	0	26	154	180	34	0
COKEVILLE	0	0	4	4	0	0
COWLEY	0	0	1	1	0	0
DAYTON	0	0	3	3	0	0
DIAMONDVILLE	0	0	2	2	0	0
DIXON	0	0	1	1	0	0
DOUGLAS	0	16	98	114	23	0
DUBOIS	0	1	9	10	1	0
EAST THERMOPOLIS	0	1	0	1	1	0
ENCAMPMENT	0	1	1	2	4	0
EVANSTON	0	16	77	93	19	0
EVANSVILLE	0	8	38	46	11	0
FT LARAMIE	0	0	3	3	0	0
GILLETTE	0	171	531	702	204	0
GLENDO	0	0	1	1	0	0
GLENROCK	0	6	18	24	7	0
GRANGER	0	0	1	1	0	0
GREEN RIVER	1	27	136	164	30	1
GREYBULL	0	2	13	15	2	0
GUERNSEY	0	1	6	7	1	0
HANNA	0	1	3	4	1	0
HUDSON	0	2	1	3	3	0
HULETT	0	0	3	3	0	0
JACKSON	0	31	216	247	33	0
KAYCEE	0	0	3	3	0	0
KEMMERER	0	1	19	20	1	0
LANDER	0	17	82	99	19	0
LARAMIE	1	101	413	515	135	1
LINGLE	0	0	4	4	0	0
LOVELL	0	2	15	17	3	0
LUSK	0	2	14	16	3	0
LYMAN	0	2	7	9	2	0
MARBLETON	0	0	2	2	0	0
MEDICINE BOW	0	0	2	2	0	0
MEETEETSE	0	0	2	2	0	0
MILLS	0	3	41	44	4	0
MOORCROFT	0	1	12	13	1	0
MOUNTAIN VIEW	0	0	1	1	0	0
NEWCASTLE	0	3	13	16	3	0
PINE BLUFFS	0	3	22	25	3	0
PINEDALE	0	4	16	20	5	0
POWELL	1	9	44	54	16	2

City/Town	Fatal Crashes	Injury Crashes	PDO Crashes	Total Crashes	# Persons Injured	# Persons Killed
RANCHESTER	0	1	2	3	1	0
RAWLINS	0	14	124	138	20	0
RIVERTON	2	42	173	217	44	2
ROCK RIVER	0	0	1	1	0	0
ROCK SPRINGS	2	86	392	480	103	2
SARATOGA	0	1	8	9	2	0
SHERIDAN	0	62	365	427	79	0
SHOSHONI	0	0	3	3	0	0
SINCLAIR	0	5	15	20	5	0
STAR VALLEY RANCH	0	0	6	6	0	0
SUNDANCE	0	5	31	36	5	0
THAYNE	0	2	2	4	2	0
THERMOPOLIS	0	5	18	23	5	0
TORRINGTON	0	17	59	76	27	0
UPTON	0	1	2	3	1	0
WAMSUTTER	0	1	10	11	2	0
WHEATLAND	0	10	43	53	14	0
WORLAND	1	10	34	45	15	1
WRIGHT	0	2	6	8	2	0
<b>Total</b>	<b>19</b>	<b>1387</b>	<b>5942</b>	<b>7348</b>	<b>1777</b>	<b>21</b>



## 2016 CITY/TOWN CRASHES INTERSECTION TYPE AND MANNER OF COLLISION

### Intersection Type

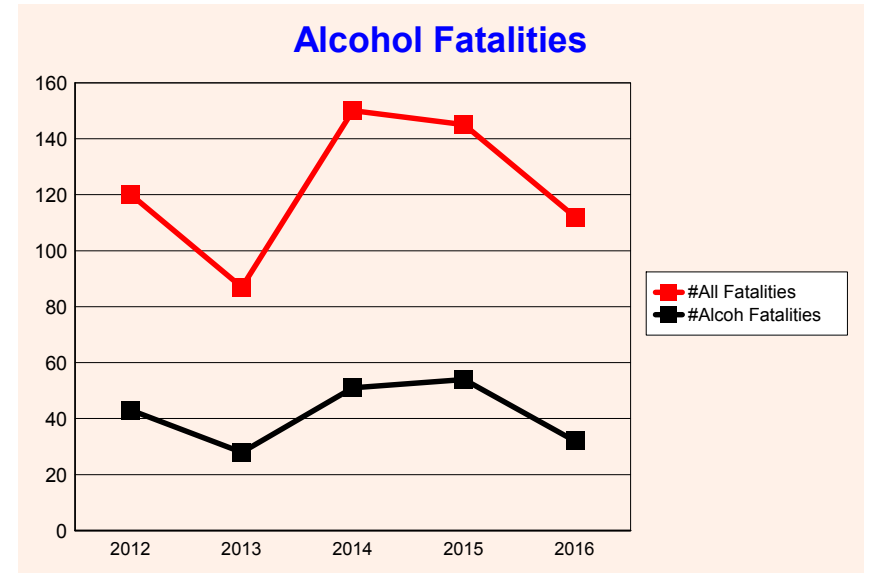
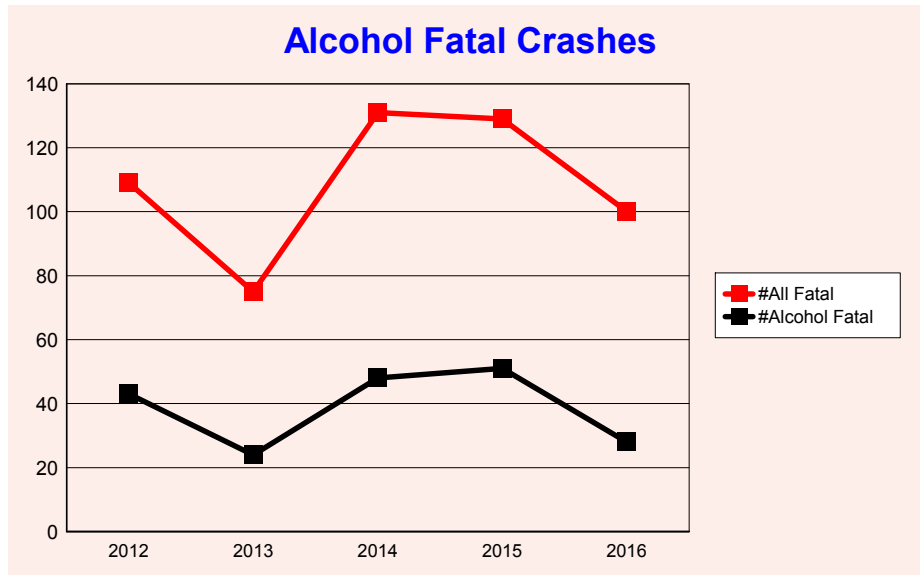
Manner of Collision	Five (5) Point or more	Four (4)-Way Intersection	Intersection as part of an Interchange	L Intersection	Not an Intersection	Roundabout	T Intersection	Unknown	Y Intersection	Total
Angle (Front to Side), Opposing Direction	2	236	9	1	158	0	82	0	1	489
Angle Direction not Specified	0	12	0	1	10	0	4	0	0	27
Angle Right (Front to Side, includes Broadside)	3	865	29	2	244	12	152	0	4	1311
Angle Same Direction (Front to Side)	1	157	19	0	308	35	57	0	3	580
Head On (Front to Front)	0	70	3	3	93	0	29	0	0	198
Not a Collision w/2 Vehicles in Transport	2	190	39	7	1,034	4	140	1	6	1423
Other	0	1	0	0	2	0	0	0	0	3
Rear End (Front to Rear)	5	656	72	1	716	3	246	0	5	1704
Rear to Front (Normally Backing)	1	43	5	0	121	0	17	0	1	188
Rear to Rear (Normally Backing)	0	2	0	0	38	0	1	0	0	41
Rear to Side (Normally Backing)	0	16	0	0	275	0	11	0	0	302
Sideswipe Opposite Direction (Meeting)	0	13	1	2	56	0	18	0	0	90
Sideswipe Same Direction (Passing)	2	68	14	1	383	4	27	1	0	500
Unknown	0	2	0	0	112	0	6	1	1	122
<b>Total</b>	<b>16</b>	<b>2331</b>	<b>191</b>	<b>18</b>	<b>3550</b>	<b>58</b>	<b>790</b>	<b>3</b>	<b>21</b>	<b>6978</b>

# ALCOHOL INVOLVED CRASHES

## 2016 ALCOHOL INVOLVED TRAFFIC CRASHES

Year	Fatal Crashes						Injury Crashes						PDO Crashes		
	All Crashes	Alcohol Crashes	% Alcoh Crashes	Total Fatalities	Alcohol Fatalities	% Alcoh Fatalities	All Crashes	Alcohol Crashes	% Alcoh Crashes	* Total Injuries	* Alcohol Injuries	% Alcoh Injuries	All Crashes	Alcohol Crashes	% Alcoh Crashes
2012	109	43	39%	120	43	36%	2807	403	14%	3896	544	14%	11119	544	5%
2013	75	24	32%	87	28	32%	2790	355	13%	3759	483	13%	11723	502	4%
2014	131	48	37%	150	51	34%	2846	336	12%	3990	478	12%	11833	508	4%
2015	129	51	40%	145	54	37%	2792	319	11%	3819	439	11%	11385	422	4%
2016	100	28	28%	112	32	29%	2457	302	12%	3314	385	12%	11289	383	3%

\* Injuries include injuries from fatal crashes



## **ALCOHOL INVOLVED CRASHES WITH AGE OF DRINKING DRIVERS**

**2012**

**Drivers Involved in**

<b>Age Groups</b>	<b>Fatal Crashes</b>	<b>Injury Crashes</b>	<b>PDO Crashes</b>	<b>Total Drivers</b>
14 - 16	0	4	2	6
17 - 20	2	30	66	98
21 - 24	6	81	84	171
25 - 29	5	56	77	138
30 - 39	11	85	100	196
40 - 49	6	50	65	121
50 - 59	3	51	58	112
60 - 69	2	7	17	26
70 - 79	1	0	6	7
80 +	0	0	1	1
Unknown	0	0	4	4
<b>Total</b>	<b>36</b>	<b>364</b>	<b>480</b>	<b>880</b>

**2013**

**Drivers Involved in**

<b>Age Groups</b>	<b>Fatal Crashes</b>	<b>Injury Crashes</b>	<b>PDO Crashes</b>	<b>Total Drivers</b>
14 - 16	0	2	0	2
17 - 20	3	27	35	65
21 - 24	1	59	91	151
25 - 29	5	50	77	132
30 - 39	4	88	88	180
40 - 49	3	44	81	128
50 - 59	3	42	53	98
60 - 69	0	7	12	19
70 - 79	0	3	2	5
80 +	0	1	1	2
Unknown	0	0	2	2
<b>Total</b>	<b>19</b>	<b>323</b>	<b>442</b>	<b>784</b>

**2014**

**Drivers Involved in**

<b>Age Groups</b>	<b>Fatal Crashes</b>	<b>Injury Crashes</b>	<b>PDO Crashes</b>	<b>Total Drivers</b>
14 - 16	1	4	1	6
17 - 20	2	30	31	63
21 - 24	6	47	84	137
25 - 29	6	48	71	125
30 - 39	11	69	114	194
40 - 49	7	52	63	122
50 - 59	6	38	59	103
60 - 69	2	16	22	40
70 - 79	1	4	3	8
80 +	0	1	1	2
Unknown	0	0	3	3
<b>Total</b>	<b>42</b>	<b>309</b>	<b>452</b>	<b>803</b>



## **ALCOHOL INVOLVED CRASHES WITH AGE OF DRINKING DRIVERS**

**2015**

Drivers Involved in

Age Groups	Fatal Crashes	Injury Crashes	PDO Crashes	Total Drivers
14 - 16	0	5	8	13
17 - 20	1	17	38	56
21 - 24	8	52	72	132
25 - 29	12	53	74	139
30 - 39	12	70	112	194
40 - 49	6	65	45	116
50 - 59	8	42	54	104
60 - 69	4	19	20	43
70 - 79	0	4	5	9
80 +	0	0	2	2
Unknown	0	1	7	8
<b>Total</b>	<b>51</b>	<b>328</b>	<b>437</b>	<b>816</b>

**2016**

Drivers Involved in

Age Groups	Fatal Crashes	Injury Crashes	PDO Crashes	Total Drivers
14 - 16	1	8	11	20
17 - 20	1	11	14	26
21 - 24	3	37	71	111
25 - 29	5	48	67	120
30 - 39	3	85	90	178
40 - 49	4	53	64	121
50 - 59	5	36	51	92
60 - 69	2	16	13	31
70 - 79	0	2	1	3
80 +	0	1	1	2
Unknown	1	1	13	15
<b>Total</b>	<b>25</b>	<b>298</b>	<b>396</b>	<b>719</b>

# ALCOHOL INVOLVED FATAL CRASHES

## 2016 ALCOHOL INVOLVED FATAL CRASHES BY COUNTY

County	Number Crashes	Number Injured	Number Killed
Albany	1	0	1
Big Horn	1	0	1
Carbon	2	1	2
Fremont	7	5	9
Johnson	2	0	2
Laramie	2	1	2
Lincoln	1	0	1
Natrona	2	0	2
Platte	2	0	2
Sheridan	4	3	4
Sweetwater	2	0	2
Uinta	1	2	3
Weston	1	0	1
<b>Total</b>	<b>28</b>	<b>12</b>	<b>32</b>

## 2016 ALCOHOL INVOLVED FATAL CRASHES BY CITY

City	Number Crashes	Number Injured	Number Killed
CASPER	1	0	1
CHEYENNE	1	1	1
RIVERTON	1	0	1
<b>Total</b>	<b>3</b>	<b>1</b>	<b>3</b>

## 2016 ALCOHOL INVOLVED FATAL CRASHES BY VEHICLE TYPE

Vehicle Type	Number of Vehicles
ATV	2
Heavy Truck > 26,000	2
MC > 150 cc	6
PU	13
Passenger	5
Passenger Van	2
SUV	5
<b>Total</b>	<b>35</b>

## 2016 ALCOHOL INVOLVED FATAL CRASHES ESTIMATED SPEED

Estimated Speed	Number of Vehicles
0 - 13	2
17 - 20	1
25 - 30	1
31 - 50	3
51 - 64	3
65 +	19
Others	6
<b>Total</b>	<b>35</b>

## 2016 ALCOHOL INVOLVED FATAL CRASHES WITH AGE AND GENDER OF DRIVERS

Age Groups	Male	Female	Total Drivers
17 - 20	2	0	2
21 - 24	3	0	3
25 - 29	4	1	5
30 - 39	1	2	3
40 - 49	3	1	4
50 - 59	5	0	5
60 - 69	2	0	2
UK	0	0	1
<b>Total</b>	<b>20</b>	<b>4</b>	<b>25</b>

# ALCOHOL INVOLVED INJURY CRASHES

## 2016 ALCOHOL INVOLVED INJURY CRASHES BY CITY

City	Number of Crashes	Number Injured
ALPINE	1	1
BIG PINEY	1	1
BUFFALO	1	3
BURLINGTON	1	1
CASPER	36	50
CHEYENNE	43	56
CODY	6	9
DOUGLAS	2	2
DUBOIS	1	1
EAST THERMOPOLIS	1	1
EVANSTON	1	1
GILLETTE	24	27
GLENROCK	1	1
GREEN RIVER	3	3
HANNA	1	1
HUDSON	1	2
JACKSON	1	1
KEMMERER	1	1
LANDER	1	1
LARAMIE	8	11
LYMAN	1	1
PINE BLUFFS	1	1
RIVERTON	13	14
ROCK SPRINGS	13	14
SHERIDAN	6	7
TORRINGTON	2	2
WORLAND	3	3
<b>Total</b>	<b>174</b>	<b>216</b>

## 2016 ALCOHOL INVOLVED INJURY CRASHES BY COUNTY

County	Injury Crashes	Number Injured
Albany	11	14
Big Horn	5	7
Campbell	30	33
Carbon	8	10
Converse	8	9
Crook	1	2
Fremont	29	33
Goshen	6	7
Hot Springs	6	9
Johnson	3	5
Laramie	47	60
Lincoln	9	9
Natrona	44	60
Park	15	18
Platte	5	8
Sheridan	16	19
Sublette	3	3
Sweetwater	31	37
Teton	8	11
Uinta	5	5
Washakie	7	9
Weston	5	5
<b>Total</b>	<b>302</b>	<b>373</b>

## 2016 ALCOHOL INVOLVED INJURY CRASHES WITH VEHICLE TYPE

Vehicle Type	Number of Vehicles	% Vehicles
ATV	4	1.0%
Cargo Van	1	0.2%
Heavy Truck > 26,000	9	2.1%
MC < 150 cc	2	0.5%
MC > 150 cc	24	5.7%
MPV	5	1.2%
Motor Home	1	0.2%
Off Road MC	1	0.2%
PU	145	34.4%
Passenger	131	31.1%
Passenger Van	8	1.9%
SUV	88	20.9%
Unknown	2	0.5%
<b>Total</b>	<b>421</b>	<b>100%</b>

## 2016 ALCOHOL INVOLVED INJURY CRASHES WITH ESTIMATED SPEED

Estimated Speed	Number of Vehicles
0 - 20	103
20 - 30	69
30 - 50	90
50 - 65	62
65 +	68
Others	29
<b>Total</b>	<b>421</b>

## 2016 ALCOHOL INVOLVED INJURY CRASHES WITH AGE AND GENDER OF DRIVERS

Age Groups	Male	Female	Unknown	Total Drivers
17 - 20	13	6	0	19
21 - 24	30	7	0	37
25 - 29	37	11	0	48
30 - 39	64	21	0	85
40 - 49	39	14	0	53
50 - 59	31	5	0	36
60 - 69	15	1	0	16
70 - 79	2	0	0	2
80 +	1	0	0	1
Unknown	0	0	1	1
<b>Total</b>	<b>232</b>	<b>65</b>	<b>1</b>	<b>298</b>

# ALCOHOL INVOLVED PDO CRASHES

## 2016 BY COUNTY

County	PDO Crashes
Albany	18
Big Horn	6
Campbell	28
Carbon	15
Converse	9
Crook	5
Fremont	23
Goshen	8
Hot Springs	1
Johnson	3
Laramie	59
Lincoln	9
Natrona	72
Niobrara	1
Park	8
Platte	6
Sheridan	32
Sublette	3
Sweetwater	43
Teton	19
Uinta	7
Washakie	7
Weston	1
<b>Total</b>	<b>383</b>

## 2016 BY CITY

City	PDO Crashes
ALPINE	1
BYRON	1
CASPER	58
CHEYENNE	52
CODY	3
DAYTON	1
DIAMONDVILLE	1
DOUGLAS	2
ENCAMPMENT	1
EVANSTON	2
EVANSVILLE	3
GILLETTE	22
GLENROCK	1
GREEN RIVER	6
JACKSON	9
KEMMERER	1
LANDER	3
LARAMIE	13
LOVELL	1
LUSK	1
MEDICINE BOW	1
MILLS	7
PINE BLUFFS	2
POWELL	3
RANCHESTER	1
RAWLINS	8
RIVERTON	14
ROCK SPRINGS	28
SARATOGA	2
SHERIDAN	24
SINCLAIR	1
SUNDANCE	1
TORRINGTON	1
WAMSUTTER	1
WHEATLAND	2
WORLAND	2
WRIGHT	1
<b>Total</b>	<b>281</b>

## 2016 ALCOHOL INVOLVED CRASHES WITH AGE AND BAC RESULTS OF DRIVERS

Age Groups	BAC Results	Drivers in Fatal Crashes	Drivers in Injury Crashes	Drivers in PDO Crashes
<b>0 - 13</b>				
	Others	0	0	0
<b>Total</b>		<b>0</b>	<b>0</b>	<b>0</b>
<b>14 - 16</b>				
	.01 - .07	0	0	1
	.10 - .15	0	0	1
	Others	0	0	0
<b>Total</b>		<b>0</b>	<b>0</b>	<b>2</b>
<b>17 - 20</b>				
	.01 - .07	0	2	2
	.08 - .09	0	0	1
	.10 - .15	0	3	4
	.16 - .20	1	3	3
	.21 - .25	0	2	0
	.26 - .30	0	1	1
	Others	1	8	12
<b>Total</b>		<b>2</b>	<b>19</b>	<b>23</b>
<b>21 - 24</b>				
	.01 - .07	0	1	5
	.08 - .09	0	1	2
	.10 - .15	0	6	12
	.16 - .20	1	3	15
	.21 - .25	1	3	6
	.31 - .35	0	1	0
	Others	1	22	31
<b>Total</b>		<b>3</b>	<b>37</b>	<b>71</b>
<b>25 - 29</b>				
	.01 - .07	0	2	1
	.08 - .09	0	1	2
	.10 - .15	0	9	10
	.16 - .20	1	2	16
	.21 - .25	1	5	6
	.26 - .30	1	1	2
	.31 - .35	0	1	1
	.36 - .40	1	0	0
	Others	1	27	29
<b>Total</b>		<b>5</b>	<b>48</b>	<b>67</b>
<b>30 - 39</b>				
	.01 - .07	0	5	7
	.08 - .09	0	1	1
	.10 - .15	2	7	12
	.16 - .20	1	8	16
	.21 - .25	0	5	3
	.26 - .30	0	5	3
	.31 - .35	0	1	0
	.36 - .40	0	1	0
	Others	0	52	48
<b>Total</b>		<b>3</b>	<b>85</b>	<b>90</b>
<b>40 - 49</b>				
	.01 - .07	0	1	5
	.08 - .09	0	1	4
	.10 - .15	1	9	7
	.16 - .20	1	5	7

Others is a result of no reported BAC result

Age Groups	BAC Results	Drivers in Fatal Crashes	Drivers in Injury Crashes	Drivers in PDO Crashes
	.21 - .25	0	4	6
	.26 - .30	1	1	4
	.31 - .35	0	3	1
	Others	1	29	30
<b>Total</b>		<b>4</b>	<b>53</b>	<b>64</b>
<b>50 - 59</b>				
	.01 - .07	0	2	1
	.08 - .09	2	0	3
	.10 - .15	0	5	9
	.16 - .20	1	5	7
	.21 - .25	1	3	9
	.26 - .30	0	2	2
	Others	1	19	20
<b>Total</b>		<b>5</b>	<b>36</b>	<b>51</b>
<b>60 - 69</b>				
	.01 - .07	0	2	2
	.10 - .15	1	2	4
	.16 - .20	0	1	3
	.21 - .25	0	2	1
	Others	1	9	3
<b>Total</b>		<b>2</b>	<b>16</b>	<b>13</b>
<b>70 - 79</b>				
	.01 - .07	0	1	0
	.10 - .15	0	1	0
	Others	0	0	1
<b>Total</b>		<b>0</b>	<b>2</b>	<b>1</b>
<b>80 +</b>				
	.10 - .15	0	0	1
	Others	0	1	0
<b>Total</b>		<b>0</b>	<b>1</b>	<b>1</b>
<b>UK</b>				
	.21 - .25	0	0	1
	Others	1	1	12
<b>Total</b>		<b>1</b>	<b>1</b>	<b>13</b>
<b>Others</b>				
	Others	0	0	0
<b>Total</b>		<b>0</b>	<b>0</b>	<b>0</b>
		<b>25</b>	<b>298</b>	<b>396</b>



# DRIVERS AGE 14 - 20

## 2016 FATAL CRASHES INVOLVING DRIVERS BETWEEN AGES 14 - 20 GENDER

Age	Male	Female	Total
14	0	1	1
15	0	1	1
16	0	1	1
17	0	3	3
18	2	2	4
19	3	1	4
20	1	0	1
Total	6	9	15

## 2016 INJURY CRASHES INVOLVING DRIVERS BETWEEN AGES 14 - 20 GENDER

Age	Male	Female	Total
14	1	2	3
15	8	10	18
16	70	50	120
17	76	55	131
18	70	59	129
19	53	67	120
20	59	46	105
Total	337	289	626

## 2016 PDO CRASHES INVOLVING DRIVERS BETWEEN AGES 14 - 20 GENDER

Age	Male	Female	Total
14	2	9	11
15	30	26	56
16	228	219	447
17	227	179	406
18	256	192	448
19	219	194	413
20	203	159	362
Total	1165	978	2143

# TRUCKS

## TRUCK CRASHES

### MEDIUM TRUCK (>10K - <26K) & HEAVY TRUCK (> 26K)

Year	Fatal Crashes	Total Fatalities	# Truck Driver's Killed	Injury Crashes	Total Injuries	# Truck Driver's Injured	PDO Crashes	Total Crashes
2012	26	27	7	258	376	137	972	1256
2013	20	24	5	258	345	127	1092	1370
2014	28	39	5	317	470	173	1250	1595
2015	22	28	7	263	376	140	1000	1285
2016	20	25	5	259	345	138	1109	1388
<b>Total</b>	<b>116</b>	<b>143</b>	<b>29</b>	<b>1355</b>	<b>1912</b>	<b>748</b>	<b>5423</b>	<b>6894</b>

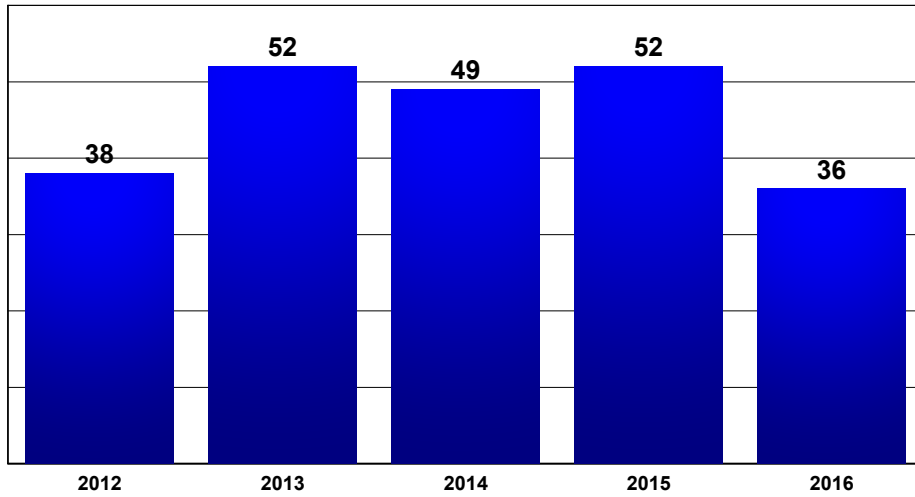
## 2016 TRUCK CRASHES

### MEDIUM TRUCK (>10K - <26K) & HEAVY TRUCK (> 26K) BY ROADWAY

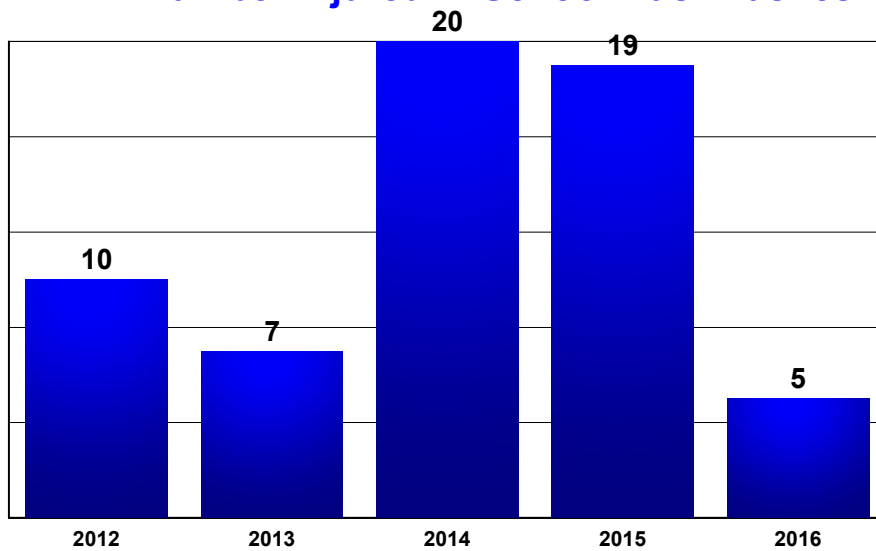
Roadway Type	Fatal Crashes	Injury Crashes	PDO Crashes	Total Crashes
Interstate	13	152	744	909
Primary	5	68	176	249
Secondary	1	11	39	51
City Street	0	1	54	55
County Road Rural	0	9	23	32
State Highway	0	1	4	5
M Route	1	10	54	65
BLM	0	1	1	2
Forest Service	0	0	1	1
Service Road	0	3	8	11
County Road Urban	0	3	6	9
<b>Total</b>	<b>20</b>	<b>259</b>	<b>1110</b>	<b>1389</b>

# SCHOOL BUS 2016

## School Bus Crashes



## Number Injured in School Bus Crashes



**2016 SCHOOL BUS INVOLVED CRASHES  
COUNTY / CRASH SEVERITY**

<b>County</b>	<b>Fatal Crashes</b>	<b>Injury Crashes</b>	<b>PDO Crashes</b>	<b>Total Crashes</b>
ALBANY	0	0	3	3
BIG HORN	0	0	1	1
CAMPBELL	0	1	4	5
FREMONT	0	0	3	3
LARAMIE	0	0	6	6
LINCOLN	0	1	1	2
NATRONA	0	0	7	7
PARK	0	0	1	1
SHERIDAN	0	0	1	1
SWEETWATER	0	2	4	6
TETON	0	0	1	1
<b>Total</b>	<b>0</b>	<b>4</b>	<b>32</b>	<b>36</b>

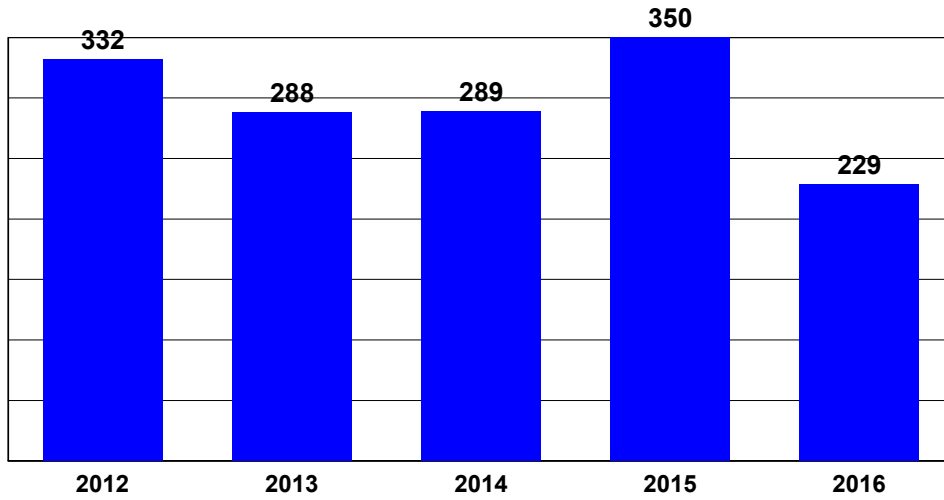
**2016 SCHOOL BUS INVOLVED CRASHES  
COLLISION TYPE / CRASH SEVERITY**

<b>Collision Type</b>	<b>Fatal Crashes</b>	<b>Injury Crashes</b>	<b>PDO Crashes</b>	<b>Total Crashes</b>
Deer	0	0	1	1
Motor Vehicle in Transport on Roadway	0	4	26	30
Other Fixed Object	0	0	2	2
Parked Motor Vehicle	0	0	3	3
<b>Total</b>	<b>0</b>	<b>4</b>	<b>32</b>	<b>36</b>

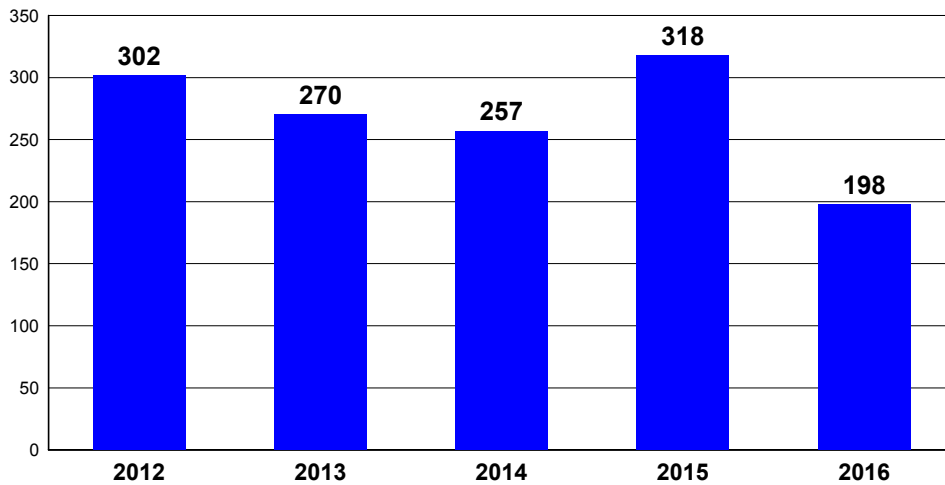
# MOTORCYCLES

## 2016

### Motorcycle Crashes



### Number Injured in Motorcycle Crashes



## 2016 MOTORCYCLE INVOLVED CRASHES COUNTY/CRASH SEVERITY

County	Fatal Crashes	Injury Crashes	PDO Crashes	Total Crashes
ALBANY	2	5	3	10
BIG HORN	1	4	1	6
CAMPBELL	1	16	6	23
CARBON	1	4	2	7
CONVERSE	0	4	0	4
CROOK	1	12	2	15
FREMONT	4	9	0	13
GOSHEN	0	1	1	2
HOT SPRINGS	0	3	0	3
LARAMIE	1	23	8	32
LINCOLN	0	3	0	3
NATRONA	1	23	4	28
NIOBRARA	1	1	0	2
PARK	1	18	2	21
PLATTE	1	4	1	6
SHERIDAN	1	10	2	13
SUBLETTE	0	2	0	2
SWEETWATER	3	16	2	21
TETON	1	8	0	9
UINTA	1	2	0	3
WASHAKIE	0	2	0	2
WESTON	0	4	0	4
	<b>21</b>	<b>174</b>	<b>34</b>	<b>229</b>

## 2016 MOTORCYCLE INVOLVED CRASHES COLLISION TYPE/CRASH SEVERITY

Collision Type	Fatal Crashes	Injury Crashes	PDO Crashes	Total Crashes
Cattle Guard	1	0	0	1
Cow	0	1	0	1
Deer	1	15	0	16
Delineator Post	5	2	1	8
Ditch	0	1	0	1
Earth Embankment/Berm	0	1	0	1
End of Drainage Pipe/Structure/Culvert	0	1	0	1
Fell/Jumped from a MV	0	3	0	3
Guardrail End	0	1	0	1
Guardrail Face	0	4	0	4
Motor Vehicle in Transport on Roadway	8	55	19	79
Other Fixed Object	0	1	0	1
Other NON-Fixed Object	0	1	2	3
Other Non-Collision (MC Loss of Control)	3	80	10	91
Parked Motor Vehicle	0	3	2	5
Pedacycle	0	1	0	1
Pedestrian	0	1	0	1
Raised Median or Curb	0	3	0	3
Rock, Boulder, Rock Slide	0	3	0	3
Sign Support Single Post	1	0	0	1
Utility Pole/Light Support	0	2	0	2
Work Zone Channeling Device	2	0	0	2
	<b>21</b>	<b>174</b>	<b>34</b>	<b>229</b>

# APPENDIX



CASE NO.

# INVESTIGATOR'S TRAFFIC CRASH REPORT

Mail completed form within 10 days to: Wyoming Department of Transportation  
 Crash Records  
 5300 Bishop Boulevard  
 Cheyenne, WY 82009-3340

Date of Crash (yyyy/mm/dd)  Time (24 hr)

Day of Week  
 Su  Mo  Tu  We   
 Th  Fr  Sa

Police Notified:  Date: yyyy/mm/dd  Time (24 hr)

Arrived:  EMS Notified:

Arrived:

Combined Total Damage greater than or equal to \$1,000  
 Yes  No

Hit & Run  
 Yes  No

Investigated at the Scene  
 Yes  No

Photo/Video  
 Photo  Video   
 None  Both

EMMS Hospital Arrival Time:

Occurred on Private Property  
 Yes  No

Public/Private Property Damage  
 Yes  No

Amount of Property Damage (if known) \$

# Vehicle(s)  # Driver(s)  # Person(s)

# non Motorists  # Injured  # Killed

County

In City/Town  Yes  No

GPS Latitude

GPS Longitude

Crash occurred on: Highway/Street

At/Related intersection: Highway/Street

Highway Section #  Milepost Marker

Intersection LRS #

Highway LRS #

Intersection CAT.  ID #  DIR

Highway CAT.  ID #  DIR

Occurred on Divided RDway  
 No  Yes

if yes  →

Incr / Decr  
 Incr  Decr  Unknown

If NOT at Intersection   Feet or  Miles

Direction  OF

nearest street, highway, ramp, bridge, city, railroad crossing, etc.

**INSTRUCTIONS**  
 TO ENSURE ACCURACY  
 PRINT IN UPPER-CASE LETTERS USING A BLACK OR DARK BLUE PEN!  
 PRINT NEATLY

A  B  C  D  4  5  6  7  8

If 'Other' is selected in any field, describe in narrative  
 If a vehicle is towed, describe towed vehicle in narrative

**mark if attached**

**SUPPLEMENTAL REPORTS**

- If more than 2 vehicles are involved, complete form 'Supplemental Additional Vehicle/Driver Form'
- If more than 5 persons in a crash, complete form 'Supplemental Additional Vehicle Occupant Information'
- Trucks or Commercial Motor Vehicles complete form 'Supplemental Truck/CMV Information'
- If a non-motorist is involved, complete form 'Supplemental Non-Motorist'
- If a bus is involved and carrying passengers, complete form 'Supplemental Bus Information'
- If any drug tests are performed, complete 'Supplemental Drug Test Results'
- Previous report submitted

Investigating Agency

01 - City PD     02 - Sheriff     03 - BIA     Division (WHP only)  
 04 - Forest Service     05 - Campus Police     06 - WHP     07 - Other

Badge #  Officer Name & Rank

First  MI  Last  Rank

Report Date (yyyy/mm/dd)

**Signature** \_\_\_\_\_

**Highway Safety Use Only**

Proximity to Residence  Rural  PID  NON-PID    Highway District

1-Same Town 2-25 miles or less 3-25 miles Plus 4-Out of State    Accurately Located

Date Received:     Crash Type:  G ≥ \$1,000  M - Missing Location  
 N ≤ \$1,000  I - Industrial Crash

Report Number:     Highway System   P - Private  D - Deliberate



# Driver/Vehicle Information

Last Name \_\_\_\_\_ First Name \_\_\_\_\_ MI \_\_\_\_\_ Gender \_\_\_\_\_ DOB (yyyy/mm/dd) \_\_\_\_\_

1 Street Number \_\_\_\_\_ Street Name \_\_\_\_\_

Mailing Address (PO Box Number) \_\_\_\_\_ City \_\_\_\_\_ State \_\_\_\_\_ Zip Code \_\_\_\_\_

Occupation \_\_\_\_\_ Employer \_\_\_\_\_

Driver Phone  Home  Work  Cell Phone \_\_\_\_\_ Emp Phone  Home  Work  Cell Phone \_\_\_\_\_ SSN (fatals only) \_\_\_\_\_ Age \_\_\_\_\_

Driver's License Number \_\_\_\_\_ State (FIPS) \_\_\_\_\_ Restrictions \_\_\_\_\_ CDL Endorsement \_\_\_\_\_

DL Type		DL Class		DL Status		No. of Vehicle Occupants (01 to 50)	
1 - Not Licensed	5 - CDL	1 - A	5 - Improper or No Endorsement	1 - Clear	4 - Revoked		
2 - Driver License	6 - CDL Permit	2 - B		2 - Expired	5 - Suspended		
3 - Instruction Permit	7 - No License Required	3 - C	6 - Other	3 - Canceled or Denied	99 - Unknown	Posted Speed	Estimated Speed
4 - I2 Permit-intermediate	8 - Restricted License	4 - M					

Vehicle Owner same as driver

Last Name \_\_\_\_\_ First Name \_\_\_\_\_ MI \_\_\_\_\_

Street Number \_\_\_\_\_ Street Name \_\_\_\_\_ City \_\_\_\_\_ State \_\_\_\_\_ Zip Code \_\_\_\_\_

Make (ie, Chevrolet, Dodge, Toyota) \_\_\_\_\_ Model (ie, Silverado, Dakota, Solara) \_\_\_\_\_ Year \_\_\_\_\_ Expir. Date (mm/yy) \_\_\_\_\_

Vehicle Identification Number \_\_\_\_\_ License Plate No. \_\_\_\_\_ State (FIPS) \_\_\_\_\_ Color \_\_\_\_\_

Insurance E-Verified  Y-Yes  N-No Company \_\_\_\_\_ Policy # \_\_\_\_\_

Vehicle Towed  Y-Yes  N-No By \_\_\_\_\_ To \_\_\_\_\_

Extent of Damage  01 - None  02 - Functional  03 - Minor  04 - Disabling  99 - Unknown

MV Damage   $\geq \$1,000$   01-Yes  02-No  99-Unk.

Direction of Travel Prior to Crash

01 - North 05 - South  
02 - Northeast 06 - Southwest  
03 - East 07 - West  
04 - Southeast 08 - Northwest  
99 - Unknown

00 Non-Collision (Overturn/Rollover)  
01-12 (Use 12 Point Clock Diagram)  
13 Top (Roof)  
14 Undercarriage  
99 Unknown (Can't determine)

2

Last Name \_\_\_\_\_ First Name \_\_\_\_\_ MI \_\_\_\_\_ Gender \_\_\_\_\_ DOB (yyyy/mm/dd) \_\_\_\_\_

Street Number \_\_\_\_\_ Street Name \_\_\_\_\_

Mailing Address (PO Box Number) \_\_\_\_\_ City \_\_\_\_\_ State \_\_\_\_\_ Zip Code \_\_\_\_\_

Occupation \_\_\_\_\_ Employer \_\_\_\_\_

Driver Phone  Home  Work  Cell Phone \_\_\_\_\_ Emp Phone  Home  Work  Cell Phone \_\_\_\_\_ SSN (fatals only) \_\_\_\_\_

Driver's License Number \_\_\_\_\_ State (FIPS) \_\_\_\_\_ Restrictions \_\_\_\_\_ CDL Endorsement \_\_\_\_\_

DL Type		DL Class		DL Status		No. of Vehicle Occupants (01 to 50)	
1 - Not Licensed	5 - CDL	1 - A	5 - Improper or No Endorsement	1 - Clear	4 - Revoked		
2 - Driver License	6 - CDL Permit	2 - B		2 - Expired	5 - Suspended		
3 - Instruction Permit	7 - No License Required	3 - C	6 - Other	3 - Canceled or Denied	99 - Unknown	Posted Speed	Estimated Speed
4 - I2 Permit-intermediate	8 - Restricted License	4 - M					

Vehicle Owner same as driver

Last Name \_\_\_\_\_ First Name \_\_\_\_\_ MI \_\_\_\_\_

Street Number \_\_\_\_\_ Street Name \_\_\_\_\_ City \_\_\_\_\_ State \_\_\_\_\_ Zip Code \_\_\_\_\_

Make (ie, Chevrolet, Dodge, Toyota) \_\_\_\_\_ Model (ie, Silverado, Dakota, Solara) \_\_\_\_\_ Year \_\_\_\_\_ Expir. Date (mm/yy) \_\_\_\_\_

Vehicle Identification Number \_\_\_\_\_ License Plate No. \_\_\_\_\_ State (FIPS) \_\_\_\_\_ Color \_\_\_\_\_

Insurance E-Verified  Y-Yes  N-No Company \_\_\_\_\_ Policy # \_\_\_\_\_

Vehicle Towed  Y-Yes  N-No By \_\_\_\_\_ To \_\_\_\_\_

Extent of Damage  01 - None  02 - Functional  03 - Minor  04 - Disabling  99 - Unknown

MV Damage   $\geq \$1,000$   01-Yes  02-No  99-Unk.

Direction of Travel Prior to Crash

01 - North 05 - South  
02 - Northeast 06 - Southwest  
03 - East 07 - West  
04 - Southeast 08 - Northwest  
99 - Unknown

00 Non-Collision (Overturn/Rollover)  
01-12 (Use 12 Point Clock Diagram)  
13 Top (Roof)  
14 Undercarriage  
99 Unknown (Can't determine)

# Vehicle Occupant Information CASE NO.

<b>Seat Position</b> 01-Driver 02-Front Row Middle 03-Front Row Right 04-Passenger Front Row Left <small>(for foreign or postal vehicles where the driver is on the Right)</small> 05-Second Row Left 06-Second Row Middle 07-Second Row Right 08-Third Row Left 09-Third Row Middle 10-Third Row Right 11-Fourth Row Left 12-Fourth Row Middle 13-Fourth Row Right 14-Other Row (ie. Bus, Van) 15-Lying Down-Front Seat 16-Lying Down-Other Seat 17-Motorcycle Passenger 18-Sleeper Section of Cab 19-Other Enclosed Area 20-Unenclosed Cargo Area 21-Trailing Unit 97-Riding on MV Exterior 98-Other (explain in narrative) 99-Unknown (explain in narrative)	<b>Air Bag Deployed</b> 01-Not Applicable 02-Not Deployed 03-Deployed Front 04-Deployed Side 05-Deployed Combination 06-Deployed Other 99-Deployment Unknown	<b>Ejection</b> 01-Not Ejected 02-Partially Ejected 03-Totally Ejected 04-Trapped & Extricated 05-Not Applicable 99-Unknown	<b>Injury Status</b> 01-Fatal Injury 02-Incapacitating Injury 03-Non-Incapacitating Injury 04-Possible Injury 05-No Injury 99-Unknown	<b>Injury Description</b> 01-Severe Lacerations 02-Broken 03-Crushed 04-Unconsciousness 05-Internal Unknown 06-Lumps 07-Abrasions 08-Bruises 09-Minor Lacerations 10-Limping 11-Pain 12-Nausea 13-Other (explain in narrative) 14- No Injury 99-Unknown
<b>Person Type</b> 01 - Driver 02 - Passenger 99 - Unknown <small>If non-motorist, complete supplemental form</small>	<b>Occupant Protection System Operation</b> 01-Apparently Normal 02-Failure/Malfunction 03-Misuse 04-Air Bag System Turned off or Rendered Inoperative 99-Unknown	<b>Most Injured Area</b> 01-Head 02-Face 03-Neck 04-Thorax (Chest) 05-Abdomen/Pelvis 06-Spine 07-Upper Extremity (Arm...) 08-Lower Extremity (Leg...) 09-No Injury 99-Unknown	<b>Injury Classification</b> 01-Fatal (Not Documented) 02-Fatal (Autopsy) 03-Fatal (Medical Diagnosis) 04-Non-Fatal (Hospitalized overnight or longer) 05-Non-Fatal (Treated & Released from Hospital) 06-First Aid Given at Scene 07-No Treatment 08-Refused Treatment 99-Unknown	<b>Inj. Transported by</b> 01-Not Transported 02-EMS (Ground) 03-EMS (Air) 04-Law Enforcement 05-Other (Private MV) 99-Unknown
<b>Safety Equipment Usage</b> 01-None Used 02-Not Available 03-Shoulder & Lap belt 04-Shoulder Belt Only 05-Lap Belt Only 06-Passive Restraint Only 07-Restraint used-Type Unk. 08-Forward Facing Child 09-Rear Facing Child Restraint 10-Booster Seat 11-Child Restraint-Type Unk. 12-Helmet Used 13-Other 99-Unknown	<b>Seat Belt Operation</b> <b>Air Bag Deployed</b> <b>Ejection</b> <b>Injury Status</b> <b>Injury Area</b> <b>Injury Description</b> <b>Injury Classification</b> <b>Injured Transported by</b>	<b>EMS ID</b> <b>EMS Run #</b>	<b>Medical Facility</b>	<b>Medical Facility</b>

Driver # 1	EMS ID	EMS Run #	Medical Facility
Driver # 2	EMS ID	EMS Run #	Medical Facility

## Occupant Information

Last Name <input type="text"/>	SSN (Fatals Only) <input type="text"/>	First Name <input type="text"/>	MI <input type="text"/>	DOB <input type="text"/> / <input type="text"/> / <input type="text"/>	Age <input type="text"/>	Gender <input type="text"/>	
<input type="radio"/> Home <input type="radio"/> Work <input type="radio"/> Cell Phone	and/or	<input type="radio"/> Home <input type="radio"/> Work <input type="radio"/> Cell Phone	Medical Facility <input type="text"/>				

If more than 5 occupants add page three from Supplemental Additional Driver/Vehicle form

# Vehicle (1) Information

1st event   Sequence   choose up to 4:  
 2nd event   ←  
 3rd event   Most Harmful Event    
 4th event   choose 1 →

**Non-Collision**

- 01 - Overturn/Rollover
- 02 - Fire/Explosion
- 03 - Immersion
- 04 - Jackknife
- 05 - Cargo/Equipment Loss or Shift
- 06 - Equipment Failure
- 07 - Separation of Units
- 08 - Ran Off the Road Right
- 09 - Ran Off the Road Left
- 10 - Cross Median
- 74 - Cross Centerline
- 11 - Downhill Runaway
- 12 - Fell/Jumped from a MV
- 13 - Thrown or Falling Object
- 14 - Avoiding an Object on Road
- 15 - Avoiding an Animal on Road
- 16 - Carbon Monoxide (CO) Poisoning
- 17 - Injuries by being thrown against part of vehicle
- 18 - Other Non-Collision (MC Loss of Control)

**Collision w/ Person, MV, or Non-Fixed Object**

- 19 - Pedestrian
- 20 - Pedacycle
- 21 - Railway Vehicle
- 22 - Motor Vehicle in Transport on Roadway
- 23 - Motor Vehicle in Transport on OTHER Roadway
- 24 - Parked Motor Vehicle
- 26 - Other NON-Fixed Object
- 27 - Work Zone/Maintenance Equipment
- 28 - Work Zone Channeling Device
- 29 - Object Set in Motion by Another Vehicle

**Animals**

- 30 - Horse
- 31 - Cow
- 32 - Pig
- 33 - Sheep
- 34 - Other Domestic (Dog, Llama, ...)
- 35 - Elk
- 36 - Deer
- 37 - Moose
- 38 - Antelope
- 39 - Buffalo
- 40 - Other Wild

**Collision w/ Fixed Object**

- 41 - Guardrail End
- 42 - Guardrail Face
- 43 - Impact Attenuator/Crash Cushion
- 44 - Bridge Pier or Support
- 45 - Bridge Overhead Structure
- 46 - Bridge Rail
- 47 - Concrete Traffic Barrier/Jersey Barrier
- 48 - Other Traffic Barrier (Includes temporary)
- 49 - Utility Pole/Light Support
- 50 - Traffic Signal Support
- 51 - Traffic Sign Support
- 52 - Overhead Traffic Sign
- 53 - Sign Support Single Post
- 54 - Sign Support Multiple Post
- 55 - Other Traffic Sign Support
- 56 - Barricade
- 57 - Tree/Shrubbery
- 58 - Cut Slope
- 59 - Road Approach
- 60 - Rock, Boulder, Rock Slide
- 61 - End of Drainage Pipe/Structure/Culvert
- 62 - Building or Other Structure Wall
- 63 - Fence (Including Post)
- 64 - Raised Median or Curb
- 65 - Delineator Post
- 66 - Earth Embankment/Berm
- 67 - Ditch
- 68 - Snow Embankment
- 69 - Mail Box
- 70 - Tunnel
- 71 - Cattle Guard
- 72 - Other Fixed Object
- 73 - Cable Barrier

99 - Unknown

**Motor Vehicle Unit Type**

- 01 - Motor Vehicle in Transport
- 02 - Parked Motor Vehicle
- 03 - Working Vehicle/Equipment

**Commercial Motor Vehicle or HM Placard**

- 01 - Yes 02 - No 99 - Unknown
- if yes, complete CMV supplement

**Vehicle Owner**

- 01 - Same as Driver
- 02 - Other
- 03 - Passenger
- 04 - Relative
- 05 - Rental Vehicle
- 06 - Commercial
- 07 - Occupant
- 08 - Vehicle Parked
- 09 - Federal Law Enforcement
- 10 - Federal Other
- 11 - County Law Enforcement
- 12 - County Fire Department
- 13 - County Other
- 14 - City Law Enforcement
- 15 - City Fire Department
- 16 - City Other
- 17 - Government Other
- 18 - Ambulance/EMS
- 19 - WHP
- 20 - State Law Enforc Other

**Vehicle Type**

- 01 - Passenger
- 02 - Passenger Van
- 03 - PU
- 04 - School Bus
- 05 - Other Bus
- 06 - Transit Bus
- 07 - Charter Bus
- 08 - MC >150 cc
- 09 - Off Road MC
- 12 - Low Speed Vehicle
- 13 - Other Vehicle
- 14 - SUV
- 15 - Cargo Van
- 16 - Motor Home
- 17 - Light Truck (10K or less)
- 18 - Medium Truck (>10K - <26K)
- 19 - Heavy Truck (>26K)
- 20 - Farm Equipment
- 21 - Construction Vehicle
- 22 - MC <150 cc
- 23 - Moped
- 24 - Snowmobile
- 26 - ATV
- 27 - MPV
- 99 - Unknown

**Non-Commercial Trailer Style**

- 01 - No Trailer
- 02 - Camping Trailer
- 03 - Mobile Home
- 04 - Utility Trailer
- 05 - Boat/Jet Ski Trailer
- 06 - Towed Vehicle
- 07 - Horse/Stock Trailer
- 08 - Motorcycle Trailer
- 09 - Multiple Trailers
- 10 - Other (ie. Bicycle)
- 99 - Unknown

**Underride/Override**

- 01 - No Underride or Override
- 02 - Underride-Compartment Intrusion
- 03 - Underride-No Compartment Intrusion
- 04 - Underride-Compartment Intrusion Unknow
- 05 - Override-Motor Vehicle in Transport
- 06 - Override-Other Motor Vehicle
- 99 - Unknown if Underride or Override

**Emergency Vehicle Use**

- 01 - Yes 02 - No 99 - Unknown

**Emergency Equipment Activated**

- 01 - Yes 02 - No 99 - Unknown

**Special Function of MV in Transport**

- 01 - None
- 02 - Police
- 03 - Ambulance/EMS
- 04 - Fire Truck
- 05 - Military
- 06 - Snow Plow
- 07 - Tow Truck
- 08 - MV used as School Bus
- 09 - MV used as Other Bus
- 10 - Construction Equipment
- 11 - Farm Equipment
- 12 - Taxi
- 13 - Train
- 99 - Unknown

**Contributing Circumstance**

- 01 - None
- 02 - Brakes
- 03 - Trailer Brakes
- 04 - Steering
- 05 - Power Train
- 06 - Suspension
- 07 - Tires
- 08 - Wheels
- 09 - Lights (Head, Signal or Tail)
- 10 - Windows/Windshield
- 11 - Rain/Snow/Ice on Windshield
- 12 - Tinted Windows
- 13 - Vehicle Cargo Blocking View
- 14 - Exhaust System
- 15 - Oversized Load
- 16 - Defroster
- 17 - Mirrors
- 18 - Wipers
- 19 - Truck Coupling/Trailer Hitch/Safety Chain
- 20 - Stalled Vehicle
- 21 - Cruise Control
- 22 - Other
- 99 - Unknown

1st choice

2nd choice

**Vehicle Maneuver/Action prior to crash**

- 01 - Straight Ahead
- 02 - Backing
- 03 - Changing Lanes
- 04 - Overtaking/Passing
- 05 - Turning Right
- 06 - Turning Left
- 07 - Make U-Turn
- 08 - Leaving a Traffic Lane/Parking
- 09 - Entering a Traffic Lane
- 10 - Slowing
- 11 - Negotiating a Curve
- 12 - Parked
- 13 - Stopped in Traffic
- 14 - Driverless Motor Vehicle
- 15 - Trafficway Maintenance
- 16 - Other
- 99 - Unknown

**Road Surface**   **Grade**

- 01 - Concrete
- 02 - Asphalt
- 03 - Gravel/Rock
- 04 - Dirt
- 05 - Brick/Stone
- 99 - Unknown
- 01 - Level
- 02 - Hillcrest
- 03 - Uphill
- 04 - Downhill
- 05 - Sag (Bottom)
- 99 - Unknown

**Horizontal Alignment**

- 01 - Straight
- 02 - Curve Right
- 03 - Curve Left
- 99 - Unknown

**Total No. Lanes**

- 01 - 06, 99 = Unknown (exclude turn lanes)

**Traffic Control Working Properly**

- 01 - Yes 02 - No 99 - Unknown

**Traffic Control**

- 01 - None
- 02 - Stop Sign
- 03 - Yield Sign
- 04 - Flashing Traffic Signal
- 05 - Do Not Enter Sign
- 06 - Traffic Signal
- 07 - Traffic Signal w/ Ped
- 08 - Traffic Signal w/ Ped & Audible Signals
- 09 - Person (Officer/Flagger, Xing Guard, etc)
- 10 - Pedestrian Crossing
- 11 - No Passing Zone
- 12 - Warning Signs
- 13 - Pavement Markings
- 14 - Traffic Barrels/Cones
- 15 - Temporary Jersey Barrier
- 16 - School Bus Flashing Stop Lamps
- 17 - School Zone Crossing
- 18 - RR Crossing Signal
- 19 - RR Crossing Signal & Gate
- 20 - RR Crossing Cross Buck Sign Only
- 21 - RR Crossing Cross Buck with Stop Sign
- 22 - RR Crossing Cross Buck with Yield Sign
- 23 - Other
- 99 - Unknown

**Trafficway Description**

- 01 - Two-Way-Undivided
- 02 - Two-Way-Undivided w/ Continuous Left Turn Lane
- 03 - Two-Way-Divided, No Barrier
- 04 - Two-Way-Divided, With Barrier
- 05 - One Way
- 99 - Unknown

**Rumble Strips Present**

- 01 - Yes 02 - No 99 - Unknown

**Rumble Strips Applicable**

- 01 - Yes 02 - No 99 - Unknown

**Rumble Strips**

- 01 - None
- 02 - Centerline Rumble Strips
- 03 - Median Shoulder Only
- 04 - Transverse Rumble Strips (Road Apprch)
- 05 - Both Shoulders
- 06 - Both Centerline and Outside Shoulder
- 07 - Outside Shoulders Only
- 99 - Unknown

# Vehicle (2) Information

2

1st event   Sequence    
 choose up to 4: ←

2nd event

3rd event   Most Harmful Event    
 choose 1 →

4th event

- Non-Collision**
- 01 - Overturn/Rollover
  - 02 - Fire/Explosion
  - 03 - Immersion
  - 04 - Jackknife
  - 05 - Cargo/Equipment Loss or Shift
  - 06 - Equipment Failure
  - 07 - Separation of Units
  - 08 - Ran Off the Road Right
  - 09 - Ran Off the Road Left
  - 10 - Cross Median
  - 74 - Cross Centerline
  - 11 - Downhill Runaway
  - 12 - Fell/Jumped from a MV
  - 13 - Thrown or Falling Object
  - 14 - Avoiding an Object on Road
  - 15 - Avoiding an Animal on Road
  - 16 - Carbon Monoxide (CO) Poisoning
  - 17 - Injuries by being thrown against part of vehicle
  - 18 - Other Non-Collision (MC Loss of Control)

- Collision w/ Person, MV, or Non-Fixed Object**
- 19 - Pedestrian
  - 20 - Pedacycle
  - 21 - Railway Vehicle
  - 22 - Motor Vehicle in Transport on Roadway
  - 23 - Motor Vehicle in Transport on OTHER Roadway
  - 24 - Parked Motor Vehicle
  - 25 - Struck by Falling, Shifting Cargo or Anything Else Set in Motion by Motor Vehicle
  - 26 - Other NON-Fixed Object
  - 27 - Work Zone/Maintenance Equipment
  - 28 - Work Zone Channeling Device
  - 29 - Object Set in Motion by Another Vehicle

- Animals**
- 30 - Horse
  - 31 - Cow
  - 32 - Pig
  - 33 - Sheep
  - 34 - Other Domestic (Dog, Llama, ...)
  - 35 - Elk
  - 36 - Deer
  - 37 - Moose
  - 38 - Antelope
  - 39 - Buffalo
  - 40 - Other Wild

- Collision w/ Fixed Object**
- 41 - Guardrail End
  - 42 - Guardrail Face
  - 43 - Impact Attenuator/Crash Cushion
  - 44 - Bridge Pier or Support
  - 45 - Bridge Overhead Structure
  - 46 - Bridge Rail
  - 47 - Concrete Traffic Barrier/Jersey Barrier
  - 48 - Other Traffic Barrier (Includes temporary)
  - 49 - Utility Pole/Light Support
  - 50 - Traffic Signal Support
  - 51 - Traffic Sign Support
  - 52 - Overhead Traffic Sign
  - 53 - Sign Support Single Post
  - 54 - Sign Support Multiple Post
  - 55 - Other Traffic Sign Support
  - 56 - Barricade
  - 57 - Tree/Shrubbery
  - 58 - Cut Slope
  - 59 - Road Approach
  - 60 - Rock, Boulder, Rock Slide
  - 61 - End of Drainage Pipe/Structure/Culvert
  - 62 - Building or Other Structure Wall
  - 63 - Fence (Including Post)
  - 64 - Raised Median or Curb
  - 65 - Delineator Post
  - 66 - Earth Embankment/Berm
  - 67 - Ditch
  - 68 - Snow Embankment
  - 69 - Mail Box
  - 70 - Tunnel
  - 71 - Cattle Guard
  - 72 - Other Fixed Object
  - 73 - Cable Barrier

**Motor Vehicle Unit Type**

- 01 - Motor Vehicle in Transport
- 02 - Parked Motor Vehicle
- 03 - Working Vehicle/Equipment

**Commercial Motor Vehicle or HM Placard**

01 - Yes 02 - No 99 - Unknown  
 if yes, complete CMV supplement

**Vehicle Owner**

- 01 - Same as Driver
- 02 - Other
- 03 - Passenger
- 04 - Relative
- 05 - Rental Vehicle
- 06 - Commercial
- 07 - Occupant
- 08 - Vehicle Parked
- 09 - Federal Law Enforcement
- 10 - Federal Other
- 11 - County Law Enforcement
- 12 - County Fire Department
- 13 - County Other
- 14 - City Law Enforcement
- 15 - City Fire Department
- 16 - City Other
- 17 - Government Other
- 18 - Ambulance/EMS
- 19 - WHP
- 20 - State Law Enforc Other

**Vehicle Type**

- 01 - Passenger
- 02 - Passenger Van
- 03 - PU
- 04 - School Bus
- 05 - Other Bus
- 06 - Transit Bus
- 07 - Charter Bus
- 08 - MC >150 cc
- 09 - Off Road MC
- 12 - Low Speed Vehicle
- 13 - Other Vehicle
- 14 - SUV
- 15 - Cargo Van
- 16 - Motor Home
- 17 - Light Truck (10K or less)
- 18 - Medium Truck (>10K - <26K)
- 19 - Heavy Truck (>26K)
- 20 - Farm Equipment
- 21 - Construction Vehicle
- 22 - MC <150 cc
- 23 - Moped
- 24 - Snowmobile
- 26 - ATV
- 27 - MPV
- 99 - Unknown

**Non-Commercial Trailer Style**

- 01 - No Trailer
- 02 - Camping Trailer
- 03 - Mobile Home
- 04 - Utility Trailer
- 05 - Boat/Jet Ski Trailer
- 06 - Towed Vehicle
- 07 - Horse/Stock Trailer
- 08 - Motorcycle Trailer
- 09 - Multiple Trailers
- 10 - Other (ie. Bicycle)
- 99 - Unknown

**Underride/Override**

- 01 - No Underride or Override
- 02 - Underride-Compartment Intrusion
- 03 - Underride-No Compartment Intrusion
- 04 - Underride-Compartment Intrusion Unknown
- 05 - Override-Motor Vehicle in Transport
- 06 - Override-Other Motor Vehicle
- 99 - Unknown if Underride or Override

**Emergency Vehicle Use**

01 - Yes 02 - No 99 - Unknown

**Emergency Equipment Activated**

01 - Yes 02 - No 99 - Unknown

**Special Function of MV in Transport**

- 01 - None
- 02 - Police
- 03 - Ambulance/EMS
- 04 - Fire Truck
- 05 - Military
- 06 - Snow Plow
- 07 - Tow Truck
- 08 - MV used as School Bus
- 09 - MV used as Other Bus
- 10 - Construction Equipment
- 11 - Farm Equipment
- 12 - Taxi
- 13 - Train
- 99 - Unknown

**Contributing Circumstance**

1st choice

2nd choice

- 01 - None
- 02 - Brakes
- 03 - Trailer Brakes
- 04 - Steering
- 05 - Power Train
- 06 - Suspension
- 07 - Tires
- 08 - Wheels
- 09 - Lights (Head, Signal or Tail)
- 10 - Windows/Windshield
- 11 - Rain/Snow/Ice on Windshield
- 12 - Tinted Windows
- 13 - Vehicle Cargo Blocking View
- 14 - Exhaust System
- 15 - Oversized Load
- 16 - Defroster
- 17 - Mirrors
- 18 - Wipers
- 19 - Truck Coupling/Trailer Hitch/Safety Chain
- 20 - Stalled Vehicle
- 21 - Cruise Control
- 22 - Other
- 99 - Unknown

**Vehicle Maneuver/Action prior to crash**

- 01 - Straight Ahead
- 02 - Backing
- 03 - Changing Lanes
- 04 - Overtaking/Passing
- 05 - Turning Right
- 06 - Turning Left
- 07 - Make U-Turn
- 08 - Leaving a Traffic Lane/Parking
- 09 - Entering a Traffic Lane
- 10 - Slowing
- 11 - Negotiating a Curve
- 12 - Parked
- 13 - Stopped in Traffic
- 14 - Driverless Motor Vehicle
- 15 - Trafficway Maintenance
- 16 - Other
- 99 - Unknown

**Road Surface**   **Grade**

- 01 - Concrete
- 02 - Asphalt
- 03 - Gravel/Rock
- 04 - Dirt
- 05 - Brick/Stone
- 99 - Unknown
- 01 - Level
- 02 - Hillcrest
- 03 - Uphill
- 04 - Downhill
- 05 - Sag (Bottom)
- 99 - Unknown

**Horizontal Alignment**

- 01 - Straight
- 02 - Curve Right
- 03 - Curve Left
- 99 - Unknown

**Total No. Lanes**

01 - 06, 99 = Unknown (exclude turn lanes)

**Traffic Control Working Properly**

01 - Yes 02 - No 99 - Unknown

**Traffic Control**

- 01 - None
- 02 - Stop Sign
- 03 - Yield Sign
- 04 - Flashing Traffic Signal
- 05 - Do Not Enter Sign
- 06 - Traffic Signal
- 07 - Traffic Signal w/ Ped
- 08 - Traffic Signal w/ Ped & Audible Signals
- 09 - Person (Officer/Flagger, Xing Guard, etc)
- 10 - Pedestrian Crossing
- 11 - No Passing Zone
- 12 - Warning Signs
- 13 - Pavement Markings
- 14 - Traffic Barrels/Cones
- 15 - Temporary Jersey Barrier
- 16 - School Bus Flashing Stop Lamps
- 17 - School Zone Crossing
- 18 - RR Crossing Signal
- 19 - RR Crossing Signal & Gate
- 20 - RR Crossing Cross Buck Sign Only
- 21 - RR Crossing Cross Buck with Stop Sign
- 22 - RR Crossing Cross Buck with Yield Sign
- 23 - Other
- 99 - Unknown

**Trafficway Description**

- 01 - Two-Way-Undivided
- 02 - Two-Way-Undivided w/ Continuous Left Turn Lane
- 03 - Two-Way-Divided, No Barrier
- 04 - Two-Way-Divided, With Barrier
- 05 - One Way
- 99 - Unknown

**Rumble Strips Present**

01 - Yes 02 - No 99 - Unknown

**Rumble Strips Applicable**

01 - Yes 02 - No 99 - Unknown

**Rumble Strips**

- 01 - None
- 02 - Centerline Rumble Strips
- 03 - Median Shoulder Only
- 04 - Transverse Rumble Strips (Road Apprch)
- 05 - Both Shoulders
- 06 - Both Centerline and Outside Shoulder
- 07 - Outside Shoulders Only
- 99 - Unknown



# Driver Information

1

<b>Driver's Action</b> (choose up to 4)		<b>1st choice</b> <input type="checkbox"/> <input type="checkbox"/> <b>2nd choice</b> <input type="checkbox"/> <input type="checkbox"/> <b>3rd choice</b> <input type="checkbox"/> <input type="checkbox"/> <b>4th choice</b> <input type="checkbox"/> <input type="checkbox"/>	<b>Driver's Condition</b> (choose up to 2)		<b>1st choice</b> <input type="checkbox"/> <input type="checkbox"/> <b>2nd choice</b> <input type="checkbox"/> <input type="checkbox"/>	<b>Citations Issued</b> choose up to 5		<b>1st choice</b> <input type="checkbox"/> <input type="checkbox"/> <b>2nd choice</b> <input type="checkbox"/> <input type="checkbox"/> <b>3rd choice</b> <input type="checkbox"/> <input type="checkbox"/> <b>4th choice</b> <input type="checkbox"/> <input type="checkbox"/> <b>5th choice</b> <input type="checkbox"/> <input type="checkbox"/>
01 - No Improper Driving 02 - Ran Off Road 03 - Failed to Yield ROW 04 - Disregarded Traffic Signs 05 - Ran Red Light 06 - Disregarded Other Road Marking 07 - Speeding 08 - Drove too Fast for Conditions 09 - Improper Turn or No Signal 10 - Improper Backing 11 - Improper Passing 12 - Improper Parking 13 - Wrong Side/Wrong Way 14 - Following too Close 15 - Failed to Keep Proper Lane 16 - Erratic/Reckless/Careless/Aggressive 17 - Avoiding an Object on Road 18 - Avoiding Animal 19 - Avoiding Non-Motorist 20 - Avoiding MV 21 - Swerve Due to Wind/Slippery Surface 22 - Over Corrected/Over Steered 23 - Evading Law Enforcement 24 - Other Improper Action 99 - Unknown		01 - Apparently Normal 02 - Emotional (depressed, angry, disturbed...) 03 - ill (Sick) 04 - Fell Asleep, Fainted 05 - Fatigued 06 - Under Influence of Medication 07 - Physical Disability 08 - Suspected Drug Use 09 - Suspected Alcohol Use 10 - Other 11 - Driver Inattention 99 - Unknown		<b>Driver's Distraction</b> (choose one) <input type="checkbox"/> <input type="checkbox"/>		01 - None 02 - DWUI 03 - Drinking - (i.e.,open container) 04 - Exceeding Speed Limit 05 - Speed too Fast 06 - Following too Close 07 - Wrong Side of Road 08 - Improper or No Signal 09 - Improper Lane Use 10 - Improper Turn 11 - Improper Passing 12 - Improper Starting Out 13 - Failed to Grant ROW to Ped 14 - Failed to Grant ROW to MV 15 - Disregard Officer 16 - Disregard Stop Light 17 - Disregard Stop Sign 18 - Disregard Other 19 - Improper Parking 20 - Reckless Driving 21 - Vehicular Homicide 22 - Driver's License Violation 23 - Improper Backing 24 - No Insurance 25 - Hit & Run 26 - Registration Violation 27 - Failure to Use Seat Belt 28 - Charges Pending 29 - Fed R & R Driver 30 - Fed R & R Vehicle 31 - Racing 32 - Careless 33 - Other (explain in narrative)		
<b>Suspect Alcohol</b> <input type="checkbox"/> <input type="checkbox"/> <b>Alcohol Test Type</b> <input type="checkbox"/> <input type="checkbox"/>		<b>Suspect Drugs</b> <input type="checkbox"/> <input type="checkbox"/> <b>Drug Test Type</b> <input type="checkbox"/> <input type="checkbox"/>		<b>DL Investigation</b> <input type="checkbox"/> <input type="checkbox"/>		<b>01 - Yes</b> <b>02 - No</b> <b>99 - Unknown</b>		
<b>Alcohol Test Result</b> <input type="checkbox"/> <input type="checkbox"/>		<b>Alcohol Test Type</b> 01 - No Test Performed 02 - Test Refused 03 - Blood 04 - Serum 05 - Breath 06 - Urine 07 - Other 99 - Unknown		<b>Drug Test Type</b> 01 - No Test Performed 02 - Test Refused 03 - Blood 04 - Serum 05 - Urine 06 - Other 99 - Unknown		<b>DL Investigation</b> <b>01 - Yes</b> <b>02 - No</b> <b>99 - Unknown</b>		

If Alcohol Test performed other than Breath then form 902E will be required with results at a later date.

If Drug Test performed then form 902E will be required with results at a later date.

2

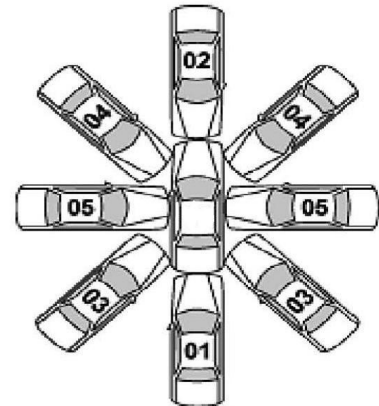
<b>Driver's Action</b> (choose up to 4)		<b>1st choice</b> <input type="checkbox"/> <input type="checkbox"/> <b>2nd choice</b> <input type="checkbox"/> <input type="checkbox"/> <b>3rd choice</b> <input type="checkbox"/> <input type="checkbox"/> <b>4th choice</b> <input type="checkbox"/> <input type="checkbox"/>	<b>Driver's Condition</b> (choose up to 2)		<b>1st choice</b> <input type="checkbox"/> <input type="checkbox"/> <b>2nd choice</b> <input type="checkbox"/> <input type="checkbox"/>	<b>Citations Issued</b> choose up to 5		<b>1st choice</b> <input type="checkbox"/> <input type="checkbox"/> <b>2nd choice</b> <input type="checkbox"/> <input type="checkbox"/> <b>3rd choice</b> <input type="checkbox"/> <input type="checkbox"/> <b>4th choice</b> <input type="checkbox"/> <input type="checkbox"/> <b>5th choice</b> <input type="checkbox"/> <input type="checkbox"/>
01 - No Improper Driving 02 - Ran Off Road 03 - Failed to Yield ROW 04 - Disregarded Traffic Signs 05 - Ran Red Light 06 - Disregarded Other Road Marking 07 - Speeding 08 - Drove too Fast for Conditions 09 - Improper Turn or No Signal 10 - Improper Backing 11 - Improper Passing 12 - Improper Parking 13 - Wrong Side/Wrong Way 14 - Following too Close 15 - Failed to Keep Proper Lane 16 - Erratic/Reckless/Careless/Aggressive 17 - Avoiding an Object on Road 18 - Avoiding Animal 19 - Avoiding Non-Motorist 20 - Avoiding MV 21 - Swerve Due to Wind/Slippery Surface 22 - Over Corrected/Over Steered 23 - Evading Law Enforcement 24 - Other Improper Action 99 - Unknown		01 - Apparently Normal 02 - Emotional (depressed, angry, disturbed...) 03 - ill (Sick) 04 - Fell Asleep, Fainted 05 - Fatigued 06 - Under Influence of Meds 07 - Physical Disability 08 - Suspected Drug Use 09 - Suspected Alcohol Use 10 - Other 11 - Driver Inattention 99 - Unknown		<b>Driver's Distraction</b> (choose one) <input type="checkbox"/> <input type="checkbox"/>		01 - None 02 - DWUI 03 - Drinking - (i.e.,open container) 04 - Exceeding Speed Limit 05 - Speed too Fast 06 - Following too Close 07 - Wrong Side of Road 08 - Improper or No Signal 09 - Improper Lane Use 10 - Improper Turn 11 - Improper Passing 12 - Improper Starting Out 13 - Failed to Grant ROW to Ped 14 - Failed to Grant ROW to MV 15 - Disregard Officer 16 - Disregard Stop Light 17 - Disregard Stop Sign 18 - Disregard Other 19 - Improper Parking 20 - Reckless Driving 21 - Vehicular Homicide 22 - Driver's License Violation 23 - Improper Backing 24 - No Insurance 25 - Hit & Run 26 - Registration Violation 27 - Failure to Use Seat Belt 28 - Charges Pending 29 - Fed R & R Driver 30 - Fed R & R Vehicle 31 - Racing 32 - Careless 33 - Other (explain in narrative)		
<b>Suspect Alcohol</b> <input type="checkbox"/> <input type="checkbox"/> <b>Alcohol Test Type</b> <input type="checkbox"/> <input type="checkbox"/>		<b>Suspect Drugs</b> <input type="checkbox"/> <input type="checkbox"/> <b>Drug Test Type</b> <input type="checkbox"/> <input type="checkbox"/>		<b>DL Investigation</b> <input type="checkbox"/> <input type="checkbox"/>		<b>01 - Yes</b> <b>02 - No</b> <b>99 - Unknown</b>		
<b>Alcohol Test Result</b> <input type="checkbox"/> <input type="checkbox"/>		<b>Alcohol Test Type</b> 01 - No Test Performed 02 - Test Refused 03 - Blood 04 - Serum 05 - Breath 06 - Urine 07 - Other 99 - Unknown		<b>Drug Test Type</b> 01 - No Test Performed 02 - Test Refused 03 - Blood 04 - Serum 05 - Urine 06 - Other 99 - Unknown		<b>DL Investigation</b> <b>01 - Yes</b> <b>02 - No</b> <b>99 - Unknown</b>		

If Alcohol Test performed other than Breath then form 902E will be required with results at a later date.

If Drug Test performed then form 902E will be required with results at a later date.

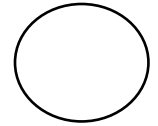
# Base Information

<p><b>FIRST HARMFUL EVENT</b> <input type="text"/></p> <p><u>Non - Collision:</u>                  01 - Overturn/Rollover                  02 - Fire/Explosion                  03 - Immersion                  04 - Jackknife                  05 - Cargo/Equipment Loss or Shift                  12 - Fell/Jumped from a motor vehicle                  13 - Thrown or Falling Object                  16 - Carbon Monoxide (CO) Poisoning                  17 - Injuries by being thrown against part of the vehicle                  18 - Other Non-Collision (Motorcycle Loss of Control)</p> <p><u>Collision w/ Person, MV, or Non-Fixed Object:</u>                  19 - Pedestrian                  20 - Pedacycle                  21 - Railway Vehicle                  22 - Motor Vehicle in Transport on Roadway                  23 - Motor Vehicle on OTHER Roadway                  24 - Parked Motor Vehicle                  26 - Other NON-Fixed Object                  27 - Work Zone/Maintenance Equipment                  28 - Work Zone Channeling Device                  29 - Object Set in Motion by Another Vehicle</p> <p><u>Animals:</u>                  30 - Horse                  31 - Cow                  32 - Pig                  33 - Sheep                  34 - Other Domestic (Dog, Llama, etc)                  35 - Elk                  36 - Deer                  37 - Moose                  38 - Antelope                  39 - Buffalo                  40 - Other Wild (Bear, Coyote, Eagle)</p> <p><u>Collision w/ Fixed Object</u>                  41 - Guardrail End                  42 - Guardrail Face                  43 - Impact Attenuator/Crash Cushion                  44 - Bridge Pier or Support                  45 - Bridge Overhead Structure                  46 - Bridge Rail                  47 - Concrete Traffic Barrier/Jersey Barrier                  48 - Other Traffic Barrier (Includes temporary)                  49 - Utility Pole/Light Support                  50 - Traffic Signal Support                  51 - Traffic Sign Support                  52 - Overhead Traffic Sign                  53 - Sign Support Single Post                  54 - Sign Support Multiple Post                  55 - Other Traffic Sign Support                  56 - Barricade                  57 - Tree/Shrubbery                  58 - Cut Slope                  59 - Road Approach                  60 - Rock, Boulder, Rock Slide                  61 - End of Drainage Pipe/Structure/Culvert                  62 - Building or Other Structure Wall                  63 - Fence (Including Post)                  64 - Raised Median or Curb                  65 - Delineator Post                  66 - Earth Embankment/Berm                  67 - Ditch                  68 - Snow Embankment                  69 - Mail Box                  70 - Tunnel                  71 - Cattle Guard                  72 - Fixed Object Other                  73 - Cable Barrier</p> <p>99 - Unknown</p>	<p><b>Location of FHE</b> <input type="text"/></p> 01 - On Roadway 02 - Off Roadway 03 - Shoulder 04 - Median 05 - On OTHER Roadway 06 - Outside of ROW 07 - Gore 08 - Separator 09 - In Parking Lane/Zone 10 - Tunnel 11 - Bridge 12 - Port of Entry 13 - Rest Area 99 - Unknown <p><b>Road Circumstance</b> <input type="text"/>                  choose up to 3</p> 01 - None 02 - Road Surface Condition 03 - Debris, loose material on the surface 04 - Ruts, Holes, Bumps 05 - Work Zone/Construction Zone 06 - Worn or Polished Surface 07 - Obstruction in Roadway 08 - Traffic Control Device Missing 09 - Traffic Control Device Inoperative 10 - Traffic Control Device Obscured 11 - Shoulders (None, Low, Soft, High) 12 - Non- Highway Work 13 - Reduced Road Width 14 - Lane Markings Missing or Faded 15 - Obstructed by a Previous Crash 16 - Other 99 - Unknown <p><b>Work Zone Related</b> <input type="text"/></p> 01 - Yes 02 - No 99 - Unknown <p><b>Work Zone Workers Present</b> <input type="text"/></p> <p><b>Work Zone Location</b> <input type="text"/></p> 01 - Before the First Warning Sign 02 - Advance Warning Area 03 - Transition Area 04 - Activity Area 05 - Termination Area 99 - Unknown <p><b>Type of Work Zone</b> <input type="text"/></p> 01 - Lane Closure 02 - Lane Shift or Crossover 03 - Work on Shoulder/Median 04 - Intermittent or Moving Work 05 - Other 99 - Unknown <p><b>Manner of Collision</b> <input type="text"/>                  *see diagram right</p> 01 - Rear End (Front to Rear) 02 - Head On (Front to Front) 03 - Angle Same Direction (Front to Side) 04 - Angle (Front-to-Side), Opposing Direction 05 - Angle Right (Front to Side, includes Broadside) 06 - Angle Direction not Specified 07 - Sideswipe Same Direction (Passing) 08 - Sideswipe Opposite Direction (Meeting) 09 - Rear to Side (Normally Backing) 10 - Rear to Rear (Normally Backing) 11 - Rear to Front (Normally Backing) 12 - Not a Collision w/2 Vehicles in Transport 13 - Other 99 - Unknown <p><b>Direction of Force</b> <input type="text"/></p> 01 - Opposing (Opposite Direction within 15 degrees) 02 - Angle (force exceeds 15 degrees) 03 - Same (same direction within 15 degrees) 04 - Meeting (glancing collision from opposite direction) 05 - Passing (glancing collision from same direction) 99 - Unknown	<p><b>Weather</b> 1st choice <input type="text"/>                  2nd choice <input type="text"/></p> 01 - Clear 02 - Raining 03 - Snowing 04 - Fog 05 - Blowing Dust/Sand/Dirt 06 - Severe Wind Only 07 - Blizzard 08 - Sleet/Hail/Freezing Rain 09 - Blowing Snow 10 - Cloudy,Overcast 11 - Smoke 12 - Other 99 - Unknown <p><b>Environmental Circumstance</b> <input type="text"/>                  choose up to 3</p> 01 - Weather Conditions 02 - Visual Obstruction Buildings 03 - Visual Obstruction Other Vehicle 04 - Visual Obstruction Vegetation 05 - Visual Obstruction Hillcrest 06 - Visual Obstruction Embankment-Snow, Rock,etc 07 - Other Physical Obstruction 08 - Glare (Sun or Headlight) 09 - Animals in Roadway 10 - Other 11 - None 99 - Unknown <p><b>Relation to Junction</b> <input type="text"/></p> <p><u>Non-Interstate</u>                  01 - Non-Junction                  02 - Intersection                  03 - Intersection Related                  04 - Driveway Related                  05 - Entrance/Exit Ramp                  06 - Railway Grade Crossing                  07 - Crossover Related                  08 - Business Entrance                  09 - Alley                  10 - Other Non-Interchange (ie. Bike, Snowmobile Trail, School Xing)                  99 - Unknown (describe in narrative)</p> <p><u>Interstate</u>                  12 - Thru Roadway                  13 - Intersection                  14 - Intersection Related                  15 - Ramp                  16 - Other Parts (Gore)                  99 - Unknown Interchange</p> <p><b>Type of Intersection</b> <input type="text"/></p> 01 - Not an Intersection 02 - Four (4) -Way Intersection 03 - T Intersection 04 - Y Intersection 05 - Five (5) Point or more 06 - Intersection as part of an Interchange 07 - Roundabout 08 - L Intersection 99 - Unknown	<p><b>Road</b> 1st choice <input type="text"/>                  2nd choice <input type="text"/></p> 01 - Dry 02 - Wet 03 - Ice/Frost 04 - Snow 05 - Mud/Dirt/Gravel 06 - Slush 07 - Oil/Fuel 08 - Sand on Dry Pavement 09 - Sand on Icy Road 10 - Water standing/Running 11 - Other 99 - Unknown <p><b>Lighting</b> <input type="text"/></p> 01 - Daylight 02 - Darkness Unlighted 03 - Darkness Lighted 04 - Dawn 05 - Dusk 06 - Other 99 - Unknown <p><b>School Bus Related</b> <input type="text"/></p> 01 - No 02 - Yes, Directly Involved 03 - Yes, Indirectly Involved
---	--	---	---



**Manner of Collision CLARIFICATION**

- 01 - Rear End (Front-to-Rear)
- 02 - Head-on (Front-to-Front)
- 03 - Angle (Front-to-Side), Same Direction
- 04 - Angle (Front-to-Side), Opposing Direction
- 05 - Angle (Front-to-Side), Right Angle/Broadside



Indicate North

Large empty rectangular area for drawing or notes, bounded by a grid of tick marks.

Large empty rectangular area for drawing or notes, bounded by a grid of tick marks.

Witnesses

1st

First Name MI Last Name

Street Number Street Name City: State: Zip Code

Home Work Cell Phone and/or Home Work Cell Phone

2nd

First Name MI Last Name

Street Number Street Name City: State: Zip Code

Home Work Cell Phone and/or Home Work Cell Phone

3rd

First Name MI Last Name

Street Number Street Name City: State: Zip Code

Home Work Cell Phone and/or Home Work Cell Phone

# Supplemental Additional Driver/Vehicle Form CASE NO. \_\_\_\_\_

Vehicle No. 03 04 05... \_\_\_\_\_

Last Name \_\_\_\_\_ First Name \_\_\_\_\_ MI \_\_\_\_\_ Gender \_\_\_\_\_ DOB (yyyy/mm/dd) \_\_\_\_\_

Street Number \_\_\_\_\_ Street Name \_\_\_\_\_

Mailing Address (PO Box Number) \_\_\_\_\_ City \_\_\_\_\_ State \_\_\_\_\_ Zip Code \_\_\_\_\_

Occupation \_\_\_\_\_ Employer \_\_\_\_\_ Age \_\_\_\_\_

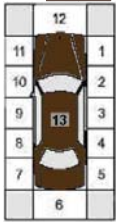
Driver Phone  Home  Work  Cell Phone \_\_\_\_\_ Emp Phone  Home  Work  Cell Phone \_\_\_\_\_ SSN (fatals only) \_\_\_\_\_

Driver's License Number \_\_\_\_\_ State (FIPS) \_\_\_\_\_ Restrictions \_\_\_\_\_ CDL Endorsement \_\_\_\_\_

DL Type	DL Class	DL Status	No. of Vehicle Occupants (01 to 50)
1 - Not Licensed 2 - Driver License 3 - Instruction Permit 4 - I2 Permit-intermediate 5 - CDL 6 - CDL Permit 7 - No License Required 8 - Restricted License	1 - A 2 - B 3 - C 4 - M 5 - Improper or No Endorsement 6 - Other	1 - Clear 2 - Expired 3 - Canceled or Denied 4 - Revoked 5 - Suspended 99 - Unknown	_____ Posted Speed _____ Estimated Speed _____

**Vehicle Owner same as driver**  Last Name \_\_\_\_\_ First Name \_\_\_\_\_ MI \_\_\_\_\_  
 Street Number \_\_\_\_\_ Street Name \_\_\_\_\_ City \_\_\_\_\_ State \_\_\_\_\_ Zip Code \_\_\_\_\_

Make (ie, Chevrolet, Dodge, Toyota) \_\_\_\_\_ Model (ie, Silverado, Dakota, Solara) \_\_\_\_\_ Year \_\_\_\_\_ Expir. Date (mm/yy) \_\_\_\_\_  
 Vehicle Identification Number \_\_\_\_\_ License Plate No. \_\_\_\_\_ State (FIPS) \_\_\_\_\_ Color \_\_\_\_\_

Insurance E-Verified <input type="checkbox"/> Y-Yes <input type="checkbox"/> N-No Towed <input type="checkbox"/> Y-Yes <input type="checkbox"/> N-No Extent of Damage _____	Company _____ Policy # _____ By _____ To _____	Direction of Travel Prior to Crash 01 - North 05 - South 02 - Northeast 06 - Southwest 03 - East 07 - West 04 - Southeast 08 - Northwest 99 - Unknown	 00 Non-Collision (Overturn/Rollover) 01-12 (Use 12 Point Clock Diagram) 13 Top (Roof) 14 Undercarriage 99 Unknown (Can't determine)
---	---	--	--

<b>Driver's Action</b> (choose up to 4/ ie. 01, 10, 25) 01 - No Improper Driving 02 - Ran Off Road 03 - Failed to Yield ROW 04 - Disregarded Traffic Signs 05 - Ran Red Light 06 - Disregarded Other Road Marking 07 - Speeding 08 - Drove too Fast for Conditions 09 - Improper Turn or No Signal 10 - Improper Backing 11 - Improper Passing 12 - Improper Parking 13 - Wrong Side/Wrong Way 14 - Following too Close 15 - Failed to Keep Proper Lane 16 - Erratic/Reckless/Careless/Aggressive 17 - Avoiding an Object on Road 18 - Avoiding Animal 19 - Avoiding Non-Motorist 20 - Avoiding MV 21 - Swerve Due to Wind/Slippery Surface 22 - Over Corrected/Over Steered 23 - Evading Law Enforcement 24 - Other Improper Action 99 - Unknown	<b>Driver's Condition</b> (choose up to 2) 01 - Apparently Normal 02 - Emotional (depressed, angry, disturbed...) 03 - ill (Sick) 04 - Fell Asleep, Fainted 05 - Fatigued 06 - Under Influence of Medication 07 - Physical Disability 08 - Suspected Drug Use 09 - Suspected Alcohol Use 10 - Other 11 - driver Inattention 99 - Unknown	<b>Citations Issued</b> choose up to 5 01 - None 02 - DWUI 03 - Drinking - (i.e., open container) 04 - Exceeding Speed Limit 05 - Speed too Fast 06 - Following too Close 07 - Wrong Side of Road 08 - Improper or No Signal 09 - Improper Lane Use 10 - Improper Turn 11 - Improper Passing 12 - Improper Starting Out 13 - Failed to Grant ROW to Ped 14 - Failed to Grant ROW to MV 15 - Disregard Officer 16 - Disregard Stop Light 17 - Disregard Stop Sign 18 - Disregard Other 19 - Improper Parking 20 - Reckless Driving 21 - Vehicular Homicide 22 - Driver's License Violation 23 - Improper Backing 24 - No Insurance 25 - Hit & Run 26 - Registration Violation 27 - Failure to Use Seat Belt 28 - Charges Pending 29 - Fed R & R Driver 30 - Fed R & R Vehicle 31 - Racing 32 - Careless 33 - Other (explain in narrative)
<b>Suspect Alcohol</b> _____ 01 - Yes 02 - No 99 - Unknown	<b>Alcohol Test Type</b> _____ 01 - No Test Performed 02 - Test Refused 03 - Blood 04 - Serum 05 - Breath 06 - Urine 07 - Other 99 - Unknown	<b>Suspect Drugs</b> _____ 01 - Yes 02 - No 99 - Unknown
<b>Alcohol Test Result</b> _____ If Alcohol Test performed other than Breath then form 902E will be required with results at a later date.	<b>Drug Test Type</b> _____ 01 - No Test Performed 02 - Test Refused 03 - Blood 04 - Serum 05 - Urine 06 - Other 99 - Unknown	<b>Driver's Distraction</b> (choose one) 01 - Not Distracted 02 - Electronic Communication Device (cell, pager...) 03 - Other Electronic Device (palm, TV, computer...) 04 - Other Distraction Inside MV (passenger, pet...) 05 - Other Distraction Outside MV 99 - Unknown
<b>DL Investigation</b> _____ 01 - Yes 02 - No 99 - Unknown		PR-902A Revised 11/9/11



1st event    Sequence

2nd event    ← choose up to 4:

3rd event    Most Harmful Event

4th event    choose 1 →

### Non-Collision

- 01 - Overturn/Rollover
- 02 - Fire/Explosion
- 03 - Immersion
- 04 - Jackknife
- 05 - Cargo/Equipment Loss or Shift
- 06 - Equipment Failure
- 07 - Separation of Units
- 08 - Ran Off the Road Right
- 09 - Ran Off the Road Left
- 10 - Cross Median
- 74 - Cross Centerline
- 11 - Downhill Runaway
- 12 - Fell/Jumped from a MV
- 13 - Thrown or Falling Object
- 14 - Avoiding an Object on Road
- 15 - Avoiding an Animal on Road
- 16 - Carbon Monoxide (CO) Poisoning
- 17 - Injuries by being thrown against part of vehicle
- 18 - Other Non-Collision (MC Loss of Control)

### Collision w/ Person, MV, or Non-Fixed Object

- 19 - Pedestrian
- 20 - Pedacycle
- 21 - Railway Vehicle
- 22 - Motor Vehicle in Transport on Roadway
- 23 - Motor Vehicle in Transport on OTHER Roadway
- 24 - Parked Motor Vehicle
- 25 - Struck by Falling, Shifting Cargo or Anything Else Set in Motion by Motor Vehicle
- 26 - Other NON-Fixed Object
- 27 - Work Zone/Maintenance Equipment
- 28 - Work Zone Channeling Device
- 29 - Object Set in Motion by Another Vehicle

### Animals

- 30 - Horse
- 31 - Cow
- 32 - Pig
- 33 - Sheep
- 34 - Other Domestic (Dog, Llama, ...)
- 35 - Elk
- 36 - Deer
- 37 - Moose
- 38 - Antelope
- 39 - Buffalo
- 40 - Other Wild

### Collision w/ Fixed Object

- 41 - Guardrail End
- 42 - Guardrail Face
- 43 - Impact Attenuator/Crash Cushion
- 44 - Bridge Pier or Support
- 45 - Bridge Overhead Structure
- 46 - Bridge Rail
- 47 - Concrete Traffic Barrier/Jersey Barrier
- 48 - Other Traffic Barrier (Includes temporary)
- 49 - Utility Pole/Light Support
- 50 - Traffic Signal Support
- 51 - Traffic Sign Support
- 52 - Overhead Traffic Sign
- 53 - Sign Support Single Post
- 54 - Sign Support Multiple Post
- 55 - Other Traffic Sign Support
- 56 - Barricade
- 57 - Tree/Shrubbery
- 58 - Cut Slope
- 59 - Road Approach
- 60 - Rock, Boulder, Rock Slide
- 61 - End of Drainage Pipe/Structure/Culvert
- 62 - Building or Other Structure Wall
- 63 - Fence (Including Post)
- 64 - Raised Median or Curb
- 65 - Delineator Post
- 66 - Earth Embankment/Berm
- 67 - Ditch
- 68 - Snow Embankment
- 69 - Mail Box
- 70 - Tunnel
- 71 - Cattle Guard
- 72 - Other Fixed Object
- 73 - Cable Barrier

99 - Unknown

**Motor Vehicle Unit Type**

01 - Motor Vehicle in Transport

02 - Parked Motor Vehicle

03 - Working Vehicle/Equipment

**HM Placard or Commercial Motor Vehicle**

01 - Yes 02 - No 99 - Unknown

if yes, complete CMV supplement

**Vehicle Owner**

01 - Same as Driver	11 - County Law Enforcement
02 - Other	12 - County Fire Department
03 - Passenger	13 - County Other
04 - Relative	14 - City Law Enforcement
05 - Rental Vehicle	15 - City Fire Department
06 - Commercial	16 - City Other
07 - Occupant	17 - Government Other
08 - Vehicle Parked	18 - Ambulance/EMS
09 - Federal Law Enforcement	19 - WHP
10 - Federal Other	20 - State Law Enforc Other

**Vehicle Type**

01 - Passenger	14 - SUV
02 - Passenger Van	15 - Cargo Van
03 - PU	16 - Motor Home
04 - School Bus	17 - Light Truck (10K or less)
05 - Other Bus	18 - Medium Truck (>10K-<26K)
06 - Transit Bus	19 - Heavy Truck (>26K)
07 - Charter Bus	20 - Farm Equipment
08 - MC >150 cc	21 - Construction Vehicle
09 - Off Road MC	22 - MC <150 cc
10 - Motorized Skateboard/Scter	23 - Moped
11 - Pedestrian Vehicle	24 - Snowmobile
12 - Low Speed Vehicle	25 - Segway
13 - Other Vehicle	26 - ATV

99 - Unknown

**Non-Commercial Trailer Style**

01 - No Trailer	07 - Horse/Stock Trailer
02 - Camping Trailer	08 - Motorcycle Trailer
03 - Mobile Home	09 - Multiple Trailers
04 - Utility Trailer	10 - Other (ie. Bicycle)
05 - Boat/Jet Ski Trailer	99 - Unknown
06 - Towed Vehicle	

**Underride/Override**

01 - No Underride or Override

02 - Underride-Compartment Intrusion

03 - Underride-No Compartment Intrusion

04 - Underride-Compartment Intrusion Unkown

05 - Override-Motor Vehicle in Transport

06 - Override-Other Motor Vehicle

99 - Unknown if Underride or Override

**Emergency Vehicle Use**

01 - Yes 02 - No 99 - Unknown

**Emergency Equipment Activated**

01 - Yes 02 - No 99 - Unknown

**Special Function of MV in Transport**

01 - None	08 - MV used as School Bus
02 - Police	09 - MV used as Other Bus
03 - Ambulance/EMS	10 - Construction Equipment
04 - Fire Truck	11 - Farm Equipment
05 - Military	12 - Taxi
06 - Snow Plow	13 - Train
07 - Tow Truck	99 - Unknown

**Contributing Circumstance**

1st choice

2nd choice

01 - None	08 - MV used as School Bus
02 - Brakes	09 - MV used as Other Bus
03 - Trailer Brakes	10 - Construction Equipment
04 - Steering	11 - Farm Equipment
05 - Power Train	12 - Taxi
06 - Suspension	13 - Train
07 - Tires	99 - Unknown
08 - Wheels	
09 - Lights (Head, Signal or Tail)	
10 - Windows/Windshield	
11 - Rain/Snow/Ice on Windshield	
12 - Tinted Windows	
13 - Vehicle Cargo Blocking View	
14 - Exhaust System	
15 - Oversized Load	
16 - Defroster	
17 - Mirrors	
18 - Wipers	
19 - Truck Coupling/Trailer Hitch/Safety Chain	
20 - Stalled Vehicle	22 - Other
21 - Cruise Contro	99-Unknown

**Vehicle Maneuver/Action prior to crash**

01 - Straight Ahead

02 - Backing

03 - Changing Lanes

04 - Overtaking/Passing

05 - Turning Right

06 - Turning Left

07 - Make U-Turn

08 - Leaving a Traffic Lane/Parking

09 - Entering a Traffic Lane

10 - Slowing

11 - Negotiating a Curve

12 - Parked

13 - Stopped in Traffic

14 - Driverless Motor Vehicle

15 - Trafficway Maintenance

16 - Other

99 - Unknown

**Road Surface**

01 - Concrete

02 - Asphalt

03 - Gravel/Rock

04 - Dirt

05 - Brick/Stone

99 - Unknown

**Grade**

01 - Level

02 - Hillcrest

03 - Uphill

04 - Downhill

05 - Sag (Bottom)

99 - Unknown

**Horizontal Alignment**

01 - Straight

02 - Curve Right

03 - Curve Left

99 - Unknown

**Total No. Lanes**

01 - 06, 99 = Unknown (exclude turn lanes)

**Traffic Control Working Properly**

01 - Yes 02 - No 99 - Unknown

**Traffic Control**

01 - None

02 - Stop Sign

03 - Yield Sign

04 - Flashing Traffic Signal

05 - Do Not Enter Sign

06 - Traffic Signal

07 - Traffic Signal w/ Ped

08 - Traffic Signal w/ Ped & Audible Signals

09 - Person (Officer/Flagger, Xing Guard, etc)

10 - Pedestrian Crossing

11 - No Passing Zone

12 - Warning Signs

13 - Pavement Markings

14 - Traffic Barrels/Cones

15 - Temporary Jersey Barrier

16 - School Bus Flashing Stop Lamps

17 - School Zone Crossing

18 - RR Crossing Signal

19 - RR Crossing Signal & Gate

20 - RR Crossing Cross Buck Sign Only

21 - RR Crossing Cross Buck with Stop Sign

22 - RR Crossing Cross Buck with Yield Sign

23 - Other

99 - Unknown

**Trafficway Description**

01 - Two-Way-Undivided

02 - Two-Way-Undivided w/ Continuous Left Turn Lane

03 - Two-Way-Divided, No Barrier

04 - Two-Way-Divided, With Barrier

05 - One Way

99 - Unknown

**Rumble Strips Present**

01 - Yes 02 - No 99 - Unknown

**Rumble Strips Applicable**

01 - Yes 02 - No 99 - Unknown

**Rumble Strips**

01 - None

02 - Centerline Rumble Strips

03 - Median Shoulder Only

04 - Transverse Rumble Strips (Road Apprch)

05 - Both Shoulders

06 - Both Centerline and Outside Shoulder

07 - Outside Shoulders Only

99 - Unknown

<b>Seat Position</b> 01-Driver 02-Front Row Middle 03-Front Row Right 04-Passenger Front Row Left <small>(for foreign or postal vehicles where the driver is on the Right)</small> 05-Second Row Left 06-Second Row Middle 07-Second Row Right 08-Third Row Left 09-Third Row Middle 10-Third Row Right 11-Fourth Row Left 12-Fourth Row Middle 13-Fourth Row Right 14-Other Row (ie. Bus, Van) 15-Lying Down-Front Seat 16-Lying Down-Other Seat 17-MC Passenger 18-Sleeper Section of Cab 19-Other Enclosed Area 20-Unenclosed Cargo Area 21-Trailing Unit 97-Riding on MV Exterior 98-Other (explain in narrative) 99-Unknown	<b>Air Bag Deployed</b> 01-Not Applicable 02-Not Deployed 03-Deployed Front 04-Deployed Side 05-Deployed Combination 06-Deployed Other 99-Deployment Unknown	<b>Ejection</b> 01-Not Ejected 02-Partially Ejected 03-Totally Ejected 04-Trapped & Extricated 05-Not Applicable 99-Unknown	<b>Injury Status</b> 01-Fatal Injury 02-Incapacitating Injury 03-Non-Incapacitating Injury 04-Possible Injury 05-No Injury 99-Unknown	<b>Injury Description</b> 01-Severe Lacerations 02-Broken 03-Crushed 04-Unconsciousness 05-Internal Unknown 06-Lumps 07-Abrasions 08-Bruises 09-Minor Lacerations 10-Limping 11-Pain 12-Nausea 13-Other (explain in narrative) 14- No Injury 99-Unknown
<b>Occupant Protection System Operation</b> 01-Apparently Normal 02-Failure/Malfunction 03-Misuse 04-Air Bag System Turned off or Rendered Inoperative 99-Unknown	<b>Seat Belt Usage</b> 01-None Used 02-Not Available 03-Shoulder & Lap belt 04-Shoulder Belt Only 05-Lap Belt Only 06-Passive Restraint Only 07-Restraint used-Type Unk. 08-Forward Facing Child 09-Rear Facing Child Restraint 10-Booster Seat 11-Child Restraint-Type Unk. 12-Helmet Used 13-Other 99-Unknown	<b>Most Injured Area</b> 01-Head 02-Face 03-Neck 04-Thorax (Chest) 05-Abdomen/Pelvis 06-Spine 07-Upper Extremity (Arm...) 08-Lower Extremity (Leg...) 09-No Injury 99-Unknown	<b>Injury Classification</b> 01-Fatal (Not Documented) 02-Fatal (Autopsy) 03-Fatal (Medical Diagnosis) 04-Non-Fatal (Hospitalized overnight or longer) 05-Non-Fatal (Treated & Released from Hospital) 06-First Aid Given at Scene 07-No Treatment 08-Refused Treatment 99-Unknown	<b>Inj. Transported by</b> 01-Not Transported 02-EMS (Ground) 03-EMS (Air) 04-Law Enforcement 05-Other (Private MV) 99-Unknown
<b>MV #</b> 01 02 03 04 05... If non-motorist, complete supplemental form	<b>Person Type</b> 01-Driver 02-Passenger 99-Unknown			
<b>MV #</b>	<b>Person Type</b>	<b>Seat Position</b>	<b>Seat Belt Usage</b>	
→	→	→	→	→

Driver: [ ] [ ] [ ] [ ] EMS ID: [ ] [ ] [ ] EMS Run #: [ ] [ ] [ ] [ ] [ ] Medical Facility: [ ] [ ] [ ] [ ] [ ] [ ] [ ] [ ] [ ] [ ] [ ] [ ] [ ] [ ]

**Occupant Information**

>>> Last Name [ ] [ ] [ ] [ ] First Name [ ] [ ] [ ] [ ] MI [ ] DOB [ ] [ ] [ ] [ ] / [ ] [ ] / [ ] [ ] Age [ ] [ ] Gender [ ] [ ] M, F, X SSN (FataIs Only) : [ ] [ ] [ ] [ ] [ ] [ ] [ ] [ ] [ ] [ ] [ ] [ ] [ ] <input type="radio"/> Home <input type="radio"/> Work <input type="radio"/> Cell Phone and/or <input type="radio"/> Home <input type="radio"/> Work <input type="radio"/> Cell Phone Medical Facility [ ] [ ] [ ] [ ] [ ] [ ] [ ] [ ] [ ] [ ] [ ] [ ] [ ] [ ]
>>> Last Name [ ] [ ] [ ] [ ] First Name [ ] [ ] [ ] [ ] MI [ ] DOB [ ] [ ] [ ] [ ] / [ ] [ ] / [ ] [ ] Age [ ] [ ] Gender [ ] [ ] M, F, X SSN (FataIs Only) : [ ] [ ] [ ] [ ] [ ] [ ] [ ] [ ] [ ] [ ] [ ] [ ] [ ] <input type="radio"/> Home <input type="radio"/> Work <input type="radio"/> Cell Phone and/or <input type="radio"/> Home <input type="radio"/> Work <input type="radio"/> Cell Phone Medical Facility [ ] [ ] [ ] [ ] [ ] [ ] [ ] [ ] [ ] [ ] [ ] [ ] [ ] [ ]
>>> Last Name [ ] [ ] [ ] [ ] First Name [ ] [ ] [ ] [ ] MI [ ] DOB [ ] [ ] [ ] [ ] / [ ] [ ] / [ ] [ ] Age [ ] [ ] Gender [ ] [ ] M, F, X SSN (FataIs Only) : [ ] [ ] [ ] [ ] [ ] [ ] [ ] [ ] [ ] [ ] [ ] [ ] [ ] <input type="radio"/> Home <input type="radio"/> Work <input type="radio"/> Cell Phone and/or <input type="radio"/> Home <input type="radio"/> Work <input type="radio"/> Cell Phone Medical Facility [ ] [ ] [ ] [ ] [ ] [ ] [ ] [ ] [ ] [ ] [ ] [ ] [ ] [ ]
>>> Last Name [ ] [ ] [ ] [ ] First Name [ ] [ ] [ ] [ ] MI [ ] DOB [ ] [ ] [ ] [ ] / [ ] [ ] / [ ] [ ] Age [ ] [ ] Gender [ ] [ ] M, F, X SSN (FataIs Only) : [ ] [ ] [ ] [ ] [ ] [ ] [ ] [ ] [ ] [ ] [ ] [ ] [ ] <input type="radio"/> Home <input type="radio"/> Work <input type="radio"/> Cell Phone and/or <input type="radio"/> Home <input type="radio"/> Work <input type="radio"/> Cell Phone Medical Facility [ ] [ ] [ ] [ ] [ ] [ ] [ ] [ ] [ ] [ ] [ ] [ ] [ ] [ ]
>>> Last Name [ ] [ ] [ ] [ ] First Name [ ] [ ] [ ] [ ] MI [ ] DOB [ ] [ ] [ ] [ ] / [ ] [ ] / [ ] [ ] Age [ ] [ ] Gender [ ] [ ] M, F, X SSN (FataIs Only) : [ ] [ ] [ ] [ ] [ ] [ ] [ ] [ ] [ ] [ ] [ ] [ ] [ ] <input type="radio"/> Home <input type="radio"/> Work <input type="radio"/> Cell Phone and/or <input type="radio"/> Home <input type="radio"/> Work <input type="radio"/> Cell Phone Medical Facility [ ] [ ] [ ] [ ] [ ] [ ] [ ] [ ] [ ] [ ] [ ] [ ] [ ] [ ]

CASE NO. 

# Supplemental Truck/CMV Information

01 - Commercial Vehicle  
02 - Non-Commercial Vehicle Vehicle Number 01 02 03 04 05.. 

GVW	Combination GVW
01 - 10,000 lbs or less	<input type="text"/>
02 - 10,001 to 26,000 lbs	<input type="text"/>
03 - More than 26,000 lbs	<input type="text"/>

 Driver Last Name  Driver First Name  MI 

 ICC/MC No.  US DOT No. 

 No. Axles   
 02-98 or 99 for unknown 
Carrier's Name 
 Carrier's Street Number  Carrier's Street Name  Street Address or PO Box of Individual, Partnership, or Corporation 
City 
 State  Zip Code  -  Carrier's Country 

Commercial Cargo Body Type
01 - No Cargo Body
02 - Bus
03 - Van/Enclosed Box
04 - Hopper (grain/chips/Benonite)
05 - Pole
06 - Cargo Tank
07 - Flatbed
08 - Dump (Belly, Side, or Tail Dump)
09 - Concrete Mixer
10 - Auto Transporter
11 - Tow Truck
12 - Garbage/Refuse
13 - Snowplow
14 - Livestock
15 - Drilling Equipment
16 - Other Truck
17 - Logging
18 - Intermodal
99 - Unknown


Commercial Cargo
01 - Not Applicable (Light MV w/o HM Placard or Bobtail)
02 - General Freight
03 - Household Goods
04 - Heavy Machinery
05 - Motor Vehicles
06 - Gases in Bulk
07 - Livestock
08 - Solids in Bulk
09 - Liquids in Bulk
10 - Explosives
11 - Other Hazardous Materials
12 - Empty
13 - Refrigerated Foods
14 - Other
99 - Unknown

Commercial MV Configuration
01 - Passenger Vehicles Carrying Hazardous Materials
02 - Single-Unit Truck (2 axle and GVWR more than 10,000 lbs)
03 - Single-Unit Truck (3 or more axles)
04 - Truck Pulling Trailer(s)
05 - Truck Tractor Only (Bobtail)
06 - Truck Tractor/Semi-Trailer
07 - Truck Tractor/Double Trailer
08 - Truck Tractor/Triple Trailer (illegal in WY)
09 - Truck - Can't Classify (More than 10,000 lbs GVWR)
99 - Unknown

HZ Materials Placard
01 - Yes, (If yes continue on)
02 - No
99 - Unknown

HZ Materials Spill
01 - Yes
02 - No
99 - Unknown

HZ Material Placard Class	1st	2nd	3rd
01 - Class 1 Explosives	<input type="text"/>	<input type="text"/>	<input type="text"/>
02 - Class 2 Gases (Flammable, Non-Flammable, Poison and Toxic)	<input type="text"/>	<input type="text"/>	<input type="text"/>
03 - Class 3 Flammable Liquids	<input type="text"/>	<input type="text"/>	<input type="text"/>
04 - Class 4 Flammable Solids	<input type="text"/>	<input type="text"/>	<input type="text"/>
05 - Class 5 Oxidizers & Organic Peroxides	<input type="text"/>	<input type="text"/>	<input type="text"/>
06 - Class 6 Poisonous & Toxic	<input type="text"/>	<input type="text"/>	<input type="text"/>
07 - Class 7 Radioactive Materials	<input type="text"/>	<input type="text"/>	<input type="text"/>
08 - Class 8 Corrosives	<input type="text"/>	<input type="text"/>	<input type="text"/>
09 - Class 9 Miscellaneous Hazardous Materials	<input type="text"/>	<input type="text"/>	<input type="text"/>
10 - Other Placards (Dangerous Mixed Loads, Hot Markings)	<input type="text"/>	<input type="text"/>	<input type="text"/>
11 - Not Applicable	<input type="text"/>	<input type="text"/>	<input type="text"/>
99 - Unknown	<input type="text"/>	<input type="text"/>	<input type="text"/>

HZ Material Placard ID No. 1 HZ Material Placard ID No. 2 HZ Material Placard ID No. 3



Supplemental NON-Motorist

Non Motorist Segment No: \_\_\_\_\_ Vehicle No. 01 02 03... \_\_\_\_\_

Last Name \_\_\_\_\_ First Name \_\_\_\_\_ MI \_\_\_\_\_ Age \_\_\_\_\_

Gender: M, F, X \_\_\_\_\_ SSN (Fatafs Only) \_\_\_\_\_ DOB (yyyy/mm/dd) \_\_\_\_\_/\_\_\_\_\_/\_\_\_\_\_

Home  Work  Cell Phone and/or  Home  Work  Cell Phone  
 \_\_\_\_\_ - \_\_\_\_\_ - \_\_\_\_\_

EMS ID \_\_\_\_\_ EMS Run # \_\_\_\_\_ Medical Facility \_\_\_\_\_

**Non Motorist Action Prior to Crash**

01 - Entering/Crossing Road  
 02 - Traveling along road w/ traffic  
 03 - Traveling along road against traffic  
 04 - Pushing a Motor Vehicle  
 05 - Approaching or Leaving MV  
 06 - Playing or Working On Motor Vehicle  
 07 - Standing/Laying Down  
 08 - In a parked MV (sitting, etc.)  
 09 - Other  
 99 - Unknown

**Non Motorist Pursuit**

01 - Recreation Pursuit  
 02 - Going to/from school  
 03 - Non motorist commuter  
 04 - Stranded Motorist  
 05 - Working  
 06 - Cycling  
 07 - Other  
 99 - Unknown

**Non Motorist Location at time of Crash**

01 - Marked Crosswalk at Intersection  
 02 - Intersection w/o Marked Crosswalk  
 03 - Non-intersection Crosswalk  
 04 - Driveway Access Crosswalk  
 05 - In Roadway (not in crosswalk or intersection)  
 06 - Median (Not Shoulder)  
 07 - Island  
 08 - Shoulder  
 09 - Sidewalk  
 10 - Roadside  
 11 - Outside of Traffic Way  
 12 - Dedicated Bike Lane  
 13 - Shared-Used Path or Trail  
 14 - Inside Building  
 15 - Other  
 99 - Unknown

**Most Injured Area**

01 - Head  
 02 - Face  
 03 - Neck  
 04 - Thorax (Chest)  
 05 - Abdomen/Pelvis  
 06 - Spine  
 07 - Upper Extremity-(ie Arm)  
 08 - Lower Extremity-(ie Leg)  
 09 - No Injury  
 99 - Unknown

**Non Motorist Type**

03 - Pedestrian  
 04 - Pedacyclist  
 05 - Occupant of MV NOT in transport (parked)  
 06 - Pedestrian Conveyance  
 07 - Other Pedestrian (ie.wheelchair)  
 99 - Unknown type

**Non Motorist Condition at Time of Crash**

01 - Apparently Normal  
 02 - Emotional (ie, depressed, angry)  
 03 - Ill (sick)  
 04 - Fell Asleep, Fainted  
 05 - Fatigued  
 06 - Under Influence of Medication  
 07 - Physical Disability  
 08 - Suspected Drug Use  
 09 - Suspected Alcohol Use  
 10 - Other  
 99 - Unknown

**Non Motorist Action at Time of Crash (choose up to 2)**

1st \_\_\_\_\_  
 2nd \_\_\_\_\_

01 - No Improper Action  
 02 - Improper Crossing  
 03 - Darting  
 04 - In Roadway  
 05 - Failure to yield ROW  
 06 - Not Visible (Dark Clothing)  
 07 - Inattentive (talking, eating, etc)  
 08 - Disobey Traffic Signs, Officer, etc.  
 09 - On Wrong Side of Road  
 10 - Other Improper Action  
 99 - Unknown

**Injured Transported by**

01-Not Transported  
 02-EMS (Ground)  
 03-EMS (Air)  
 04-Law Enforcement  
 05-Other (Private MV)  
 99-Unknown

**Injury Description**

01 - Severe Lacerations  
 02 - Broken  
 03 - Crushed  
 04 - Unconsciousness  
 05 - Internal Unknown  
 06 - Lumps  
 07 - Abrasions  
 08 - Bruises  
 09 - Minor Lacerations  
 10 - Limping  
 11 - Pain  
 12 - Nausea  
 13 - Other  
 14 - No Injury  
 99 - Unknown

**Injury Classification**

01 - Fatal (Not Documented)  
 02 - Fatal (Autopsy)  
 03 - Fatal (Medical Diagnosis)  
 04 - Non-Fatal (hospitalized overnight or longer)  
 05 - Non-Fatal (Treated and Released from Hospital)  
 06 - First Aid Given at Scene  
 07 - No Treatment  
 08 - Refused Treatment  
 99 - Unknown

**Non Motorist Proximity**

01 - Same city as report made  
 02 - Lives 25 miles or less from crash scene  
 03 - Lives greater than 25 miles from crash scene by within Wyoming  
 04 - Does not have residence in Wyoming  
 99 - Unknown

**Non Motorist Safety Equipment (choose up to 2)**

1st \_\_\_\_\_  
 2nd \_\_\_\_\_

01 - None  
 02 - Helmet  
 03 - Protective Pad (elbow, knee, etc.)  
 04 - Reflective Clothing  
 05 - Lighting  
 06 - Other  
 07 - Not Applicable  
 99 - Unknown

**Suspect Alcohol on Non Motorist**

01-Yes  
 02-No  
 99-Unknown

**Alcohol Test Type**

01 - No Test Performed  
 02 - Test Refused  
 03 - Blood  
 04 - Serum  
 05 - Breath  
 06 - Urine  
 07 - Other  
 99 - Unknown

**Suspect Drugs on Non Motorist**

01-Yes  
 02-No  
 99-Unknown

If Drug Test preformed then form 902E will be required with results at a later date.

**Drug Test Type**

01 - No Test Performed  
 02 - Test Refused  
 03 - Blood  
 04 - Serum  
 05 - Urine  
 06 - Other  
 99 - Unknown

**Injury Status**

01 - Fatal Injury  
 02 - Incapacitating Injury  
 03 - Non-Incapacitating Injury  
 04 - Possible Injury  
 05 - No Injury  
 99 - Unknown

If Alcohol Test preformed other then Breath then form 902E will be required with results at a later date.

**Alcohol Test Result** \_\_\_\_\_





CASE NO. \_\_\_\_\_

# SUPPLEMENTAL BUS INFORMATION

Actual No. of Bus Occupants (01 to 99) \_\_\_\_\_

Vehicle No. 1 2 3... \_\_\_\_\_

Carrier's Name \_\_\_\_\_

Carrier's Street Number \_\_\_\_\_ Carrier's City Street Name \_\_\_\_\_ Street Address or PO Box of Individual, Partnership, or Corporation \_\_\_\_\_

City \_\_\_\_\_ State \_\_\_\_\_ Zip Code \_\_\_\_\_ ICC/MC No. \_\_\_\_\_

Carrier's Country \_\_\_\_\_ US DOT No. \_\_\_\_\_

## Occupant Data Required only for Fatal or Injured Occupants

Layout A

54	53	52	51	50
49	48	47	46	45
44	43	42	41	40
36	35	34	33	32
28	27	26	25	24
20	19	18	17	16
12	11	10	9	8
4	3	2	1	

Driver: 1

Layout B

64	63	62	61	60	59	58	57
54	53	52	51	50	49	48	47
44	43	42	41	40	39	38	37
32	31	30	29	28	27	26	25
24	23	22	21	20	19	18	17
14	13	12	11	10	9	8	7
4	3	2	1				

Driver: 1

Layout C

74	73	72	71	70	69	68	67	66	65	64	63	62
54	53	52	51	50	49	48	47	46	45	44	43	42
34	33	32	31	30	29	28	27	26	25	24	23	22
14	13	12	11	10	9	8	7	6	5	4	3	2

Driver: 1

Layout D

15	14	13	12	11	10	9	8	7	6	5	4	3
----	----	----	----	----	----	---	---	---	---	---	---	---

Driver: 1

Commercial / Charter / School Bus Layouts

A  B  C  Other Bus

D (Bus/Van 9-15 passengers)

Injury Status

01-Fatal Injury  
02-Incapacitating Injury  
03-Non-Incapacitating Injury  
04-Possible Injury  
05-No Injury  
99-Unknown

Injury Description

01-Severe Lacerations  
02-Broken  
03-Crushed  
04-Unconsciousness  
05-Internal Unknown  
06-Lumps  
07-Abrasions  
08-Bruises  
09-Minor Lacerations  
10-Limping  
11-Pain  
12-Nausea  
13-Other (explain in narrative)  
14- No Injury  
99-Unknown

Seat Position

02-60 (see bus layout for passenger position)  
97-Riding on MV Exterior  
98-Other (explain in narrative)  
99-Unknown

Occupant Protection System Operation

01-Apparently Normal  
02-Failure/Malfunction  
03-Misuse  
99-Unknown

Ejection

01-Not Ejected  
02-Partially Ejected  
03-Totally Ejected  
04-Trapped & Extricated  
05-Not Applicable  
99-Unknown

Most Injured Area

01-Head  
02-Face  
03-Neck  
04-Thorax (Chest)  
05-Abdomen/Pelvis  
06-Spine  
07-Upper Extremity (Arm...)  
08-Lower Extremity (Leg...)  
09-No Injury  
99-Unknown

Injury Classification

01-Fatal (Not Documented)  
02-Fatal (Autopsy)  
03-Fatal (Medical Diagnosis)  
04-Non-Fatal (Hospitalized overnight or longer)  
05-Non-Fatal (Treated & Released from Hospital)  
06-First Aid Given at Scene  
07-No Treatment  
08-Refused Treatment  
99-Unknown

Person Type

02-Passenger  
99-Unknown

If non-motorist, complete supplemental form

Seat Belt Usage

01-None Used  
02-Not Available  
03-Shoulder & Lap belt  
04-Shoulder Belt only  
05-Lap Belt Only  
06-Passive Restraint Only  
07-Restraint used-Type Unk.  
08-Forward Facing Child  
09-Rear Facing Child Restraint  
10-Booster Seat  
11-Child Restraint-Type Unk.  
12-Helmet Used  
13-Other  
99-Unknown

MV #

01  
02  
03...

MV # \_\_\_\_\_  
Person Type: \_\_\_\_\_  
Seat Position \_\_\_\_\_  
Seat Belt Usage \_\_\_\_\_

Seat Belt Operation

Ejection

Injury Status

Injury Area

Injury Description

Injury Classification

Injured Transported by

Inj. Transported by

01-Not Transported  
02-EMS (Ground)  
03-EMS (Air)  
04-Law Enforcement  
05-Other (Private MV)  
99-Unknown

EMS ID \_\_\_\_\_ EMS Run # \_\_\_\_\_

Last Name \_\_\_\_\_ First Name \_\_\_\_\_ MI \_\_\_\_\_ DOB \_\_\_\_\_/\_\_\_\_\_/\_\_\_\_ Age \_\_\_\_\_ Gender M, F, X

SSN (Fatals Only) \_\_\_\_\_

Home Work Cell Phone and/or Home Work Cell Phone \_\_\_\_\_

Medical Facility \_\_\_\_\_

Last Name \_\_\_\_\_ First Name \_\_\_\_\_ MI \_\_\_\_\_ DOB \_\_\_\_\_/\_\_\_\_\_/\_\_\_\_ Age \_\_\_\_\_ Gender M, F, X

SSN (Fatals Only) \_\_\_\_\_

Home Work Cell Phone and/or Home Work Cell Phone \_\_\_\_\_

Medical Facility \_\_\_\_\_

# SUPPLEMENTAL BUS INFORMATION

54	53	52	51	50
49	48	47	46	45
44	43	42	41	40
39	38	37	36	35
34	33	32	31	30
29	28	27	26	25
24	23	22	21	20
19	18	17	16	15
14	13	12	11	10
9	8	7	6	5
4	3	2	1	0

Layout A

67	66	65	64	63	62
61	60	59	58	57	56
55	54	53	52	51	50
49	48	47	46	45	44
43	42	41	40	39	38
37	36	35	34	33	32
31	30	29	28	27	26
25	24	23	22	21	20
19	18	17	16	15	14
11	10	9	8	7	6
5	4	3	2	1	0

Layout B

80	79	78	77	76	75	74
73	72	71	70	69	68	67
66	65	64	63	62	61	60
59	58	57	56	55	54	53
52	51	50	49	48	47	46
45	44	43	42	41	40	39
38	37	36	35	34	33	32
31	30	29	28	27	26	25
24	23	22	21	20	19	18
17	16	15	14	13	12	11
10	9	8	7	6	5	4
3	2	1	0	0	0	0

Layout C

15	14	13
12	11	10
9	8	7
6	5	4
3	2	1

Layout D

MV # Person Type: Seat Position Seat Belt Usage

Seat Belt Operation Ejection Injury Status Injury Area Injury Description Injury Classification Injured Transported by EMS ID EMS Run #

Form with 8 rows for passenger information. Each row includes: Last Name, First Name, MI, DOB, Age, Gender, SSN (Fatals Only), Home/Work/Cell Phone, and Medical Facility.



# SUPPLEMENTAL ALCOHOL OR DRUG TEST RESULTS DRIVER

Vehicle No. 01 02 03...

CASE NO.

Last Name  First Name  MI

### Alcohol Test Results

Alcohol Test Result

### Drug Test Results

Drug Test Indication	<input type="text"/>
P - Positive	
N - Negative	
99 - Unknown	

Drug Test Results	1st choice
choose up to 4	<input type="text"/>
01 - Marijuana	2nd choice <input type="text"/>
02 - Cocaine	3rd choice <input type="text"/>
03 - Opiate	4th choice <input type="text"/>
04 - Amphetamine	
05 - PCP	
06 - Other Controlled Substance	
07 - Other Drug (excludes post crash drugs)	



# SUPPLEMENTAL ALCOHOL OR DRUG TEST RESULTS NON-MOTORIST

Vehicle No. 01 02 03...

CASE NO.

Last Name  First Name  MI

### Alcohol Test Results

Alcohol Test Result

### Drug Test Results

Drug Test Indication	<input type="text"/>
P - Positive	
N - Negative	
99 - Unknown	

Drug Test Results	1st choice
choose up to 4	<input type="text"/>
01 - Marijuana	2nd choice <input type="text"/>
02 - Cocaine	3rd choice <input type="text"/>
03 - Opiate	4th choice <input type="text"/>
04 - Amphetamine	
05 - PCP	
06 - Other Controlled Substance	
07 - Other Drug (excludes post crash drugs)	



# INVESTIGATOR'S PDO/SINGLE VEHICLE ANIMAL CRASH ONLY

PR-903  
Revised 4/13/2012

CASE NO. \_\_\_\_\_ BUSES EXCLUDED \_\_\_\_\_

Highway Safety Office Use Only

Crash Type:  G ≥ \$1,000  N < \$1000  
 P - Private

Rural  PID  NON-PID

# Vehicles \_\_\_\_\_

Investigated at Scene by Law

# Drivers \_\_\_\_\_

Enforcement Yes  No

# Persons \_\_\_\_\_

Insurance Verified Yes  No

Investigating Agency

Date of Crash (yyyy/mm/dd) \_\_\_\_\_

Time (24 hr) \_\_\_\_\_

01 - City PD 02 - Sheriff 03 - BIA  
04 - Forest Service 05 - Campus Police 06 - WHP 07 - Other

Division (WHP only) \_\_\_\_\_

Vehicle Towed Yes  No

Badge # \_\_\_\_\_ Officer's Last Name \_\_\_\_\_

Highway LRS # \_\_\_\_\_

\_\_\_\_\_

CAT. ID # DIR \_\_\_\_\_

Intersection LRS # \_\_\_\_\_

County \_\_\_\_\_ in / near \_\_\_\_\_ City \_\_\_\_\_

CAT. ID # DIR \_\_\_\_\_

Crash occurred on: Highway/Street \_\_\_\_\_

at intersection with: Highway/Street \_\_\_\_\_

Highway Section # \_\_\_\_\_

Milepost Marker \_\_\_\_\_

If NOT at Intersection

Feet or  Miles

Direction \_\_\_\_\_

nearest street, highway, ramp, bridge, city, railroad crossing, etc.

OF \_\_\_\_\_

GPS Latitude \_\_\_\_\_

GPS Longitude \_\_\_\_\_

## DRIVER INFORMATION

Driver's Last Name \_\_\_\_\_ First Name \_\_\_\_\_ MI \_\_\_\_\_ Gender \_\_\_\_\_ DOB (yyyy/mm/dd) \_\_\_\_\_

Street Number \_\_\_\_\_ Street Name \_\_\_\_\_ City \_\_\_\_\_ State \_\_\_\_\_ Zip Code \_\_\_\_\_

Driver's License Number \_\_\_\_\_ State (FIPS) \_\_\_\_\_ Age \_\_\_\_\_  HomePhone  Work phone  Cell Phone

## VEHICLE INFORMATION

Vehicle owner same as driver

Vehicle Owner's Last Name \_\_\_\_\_ First Name \_\_\_\_\_ MI \_\_\_\_\_ Posted Speed \_\_\_\_\_ Est. Speed \_\_\_\_\_

Street Number \_\_\_\_\_ Street Name \_\_\_\_\_ City \_\_\_\_\_ State \_\_\_\_\_ Zip Code \_\_\_\_\_

Make (example: Chevrolet, Dodge, Toyota) \_\_\_\_\_ Model (example: Silverado, Dakota, Solara) \_\_\_\_\_ Year \_\_\_\_\_

Was Commercial Vehicle Involved?  YES  NO

Vehicle Identification Number (VIN - 17 Digits) \_\_\_\_\_ License Plate No. \_\_\_\_\_ State (FIPS) \_\_\_\_\_

If yes, fill out supplement PR-902B

Insurance Company \_\_\_\_\_ Policy # \_\_\_\_\_

## Most Harmful Event (Animal)

30 - Horse 32 - Pig 34 - Other Domestic (Dog, Llama,...) 36 - Deer 38 - Antelope  
31 - Cow 33 - Sheep 35 - Elk 37 - Moose 39 - Buffalo 40 - Other Wild

## Trailer Style

- 1 - No Trailer
- 2 - Camping Trailer
- 3 - Mobile Home
- 4 - Utility Trailer
- 5 - Boat/Jet Ski Trailer
- 6 - Towed Vehicle
- 7 - Horse/Stock Trailer
- 8 - Motorcycle Trailer
- 9 - Multiple Trailers
- 10 - Other (ie. Bicycle)
- 99 - Unknown

## Vehicle Maneuver/Action

- 1 - Straight Ahead
- 2 - Backing
- 3 - Changing Lanes
- 4 - Overtaking/Passing
- 5 - Turning Right
- 6 - Turning Left
- 7 - Make U-Turn
- 8 - Leaving a Traffic Lane/Parking
- 9 - Entering a Traffic Lane
- 10 - Slowing
- 11 - Negotiating a Curve
- 12 - Parked
- 13 - Stopped in Traffic
- 14 - Driverless Motor Vehicle
- 15 - Trafficway Maintenance
- 16 - Other
- 99 - Unknown

## Weather

- 1 - Clear
- 2 - Raining
- 3 - Snowing
- 4 - Fog
- 5 - Blowing Dust/Sand/Dirt
- 6 - Severe Wind Only
- 7 - Blizzard
- 8 - Sleet/Hail/Freezing Rain
- 9 - Blowing Snow
- 10 - Cloudy/Overcast
- 11 - Smoke
- 12 - Other
- 99 - Unknown

## Road

- 1 - Dry
- 2 - Wet
- 3 - Icy/Frost
- 4 - Snow
- 5 - Mud/Dirt/Gravel
- 6 - Slush
- 7 - Oil/Fuel
- 8 - Sand on Dry Pavement
- 9 - Sand on Icy Road
- 10 - Water standing/Running
- 11 - Other
- 99 - Unknown



Vehicle #1  
Damage Estimate \_\_\_\_\_

Shade number next to the area damaged on your vehicle

## Lighting

- 1 - Daylight
- 2 - Darkness/Unlighted
- 3 - Darkness/Lighted
- 4 - Dawn
- 5 - Dusk
- 99 - Unknown



Seat Position	
1-Driver	12-Fourth Row Middle
2-Front Row Middle	13-Fourth Row Right
3-Front Row Right	14-Other Row (ie. Bus, Van)
4-Passenger Front Row Left (for foreign or postal vehicles)	15-Lying Down-Front Seat
5-Second Row Left	16-Lying Down-Other Seat
6-Second Row Middle	17-MC Passenger
7-Second Row Right	18-Sleeper Section of Cab
8-Third Row Left	19-Other Enclosed Area
9-Third Row Middle	20-Unenclosed Cargo Area
10-Third Row Right	21-Trailing Unit
11-Fourth Row Left	97-Riding on MV Exterior
	98-Other (explain in narrative)
	99-Unknown

Safety Equipment Usage
1-None Used
2-Not Available
3-Shoulder & Lap belt
4-Shoulder Belt Only
5-Lap Belt Only
6-Passive Restraint Only
7-Restraint used-Type Unk.
8-Forward Facing Child
9-Rear Facing Child Restraint
10-Booster Seat
11-Child Restraint-Type Unk.
12-Helmet Used
13-Other
99-Unknown

Air Bag Deployed
1-Not Applicable
2-Not Deployed
3-Deployed Front
4-Deployed Side
5-Deployed Combination
6-Deployed Other
7-Deployment Unknown

Injury Status
5-No Injury
If any injuries form 902 must be used

Please Attach More Sheets If Needed

VEHICLE # 1

Driver # 1

PASSENGER INFORMATION FOR VEHICLE #1

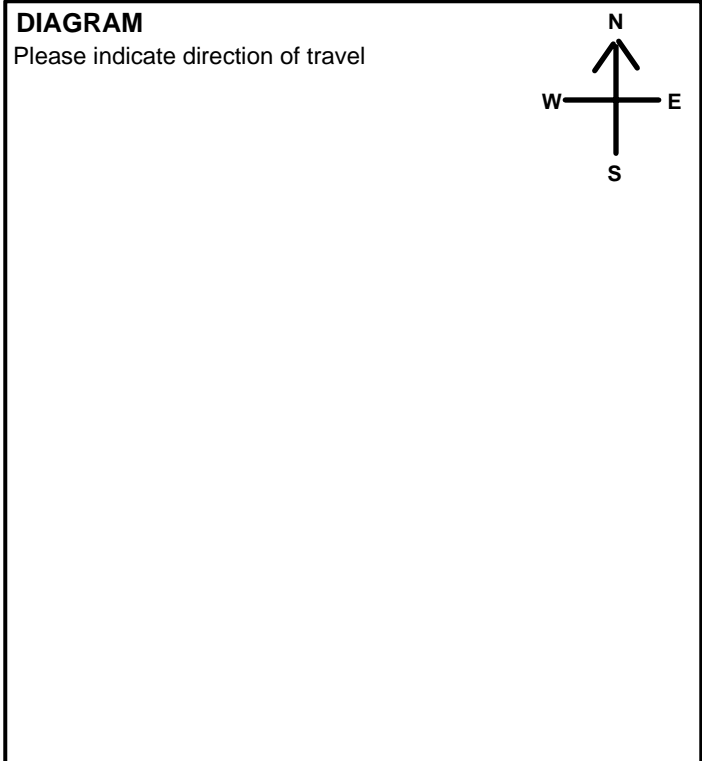
<input type="text"/>	Last Name	<input type="text"/>	First Name	<input type="text"/>	MI	<input type="text"/>	AGE	<input type="text"/>	Gender	<input type="text"/>	<input type="text"/>
<input type="text"/>	Last Name	<input type="text"/>	First Name	<input type="text"/>	MI	<input type="text"/>	AGE	<input type="text"/>	Gender	<input type="text"/>	<input type="text"/>
<input type="text"/>	Last Name	<input type="text"/>	First Name	<input type="text"/>	MI	<input type="text"/>	AGE	<input type="text"/>	Gender	<input type="text"/>	<input type="text"/>

Driver's Action (choose up to 4/ ie. 01, 10, 25)	1st	2nd	3rd	4th
01 - No Improper Driving	<input type="text"/>	<input type="text"/>	<input type="text"/>	<input type="text"/>
02 - Ran Off Road	<input type="text"/>	<input type="text"/>	<input type="text"/>	<input type="text"/>
03 - Failed to Yield ROW	<input type="text"/>	<input type="text"/>	<input type="text"/>	<input type="text"/>
04 - Disregarded Traffic Signs	<input type="text"/>	<input type="text"/>	<input type="text"/>	<input type="text"/>
05 - Ran Red Light	<input type="text"/>	<input type="text"/>	<input type="text"/>	<input type="text"/>
06 - Disregarded Other Road Marking	<input type="text"/>	<input type="text"/>	<input type="text"/>	<input type="text"/>
07 - Speeding	<input type="text"/>	<input type="text"/>	<input type="text"/>	<input type="text"/>
08 - Drove too Fast for Conditions	<input type="text"/>	<input type="text"/>	<input type="text"/>	<input type="text"/>
09 - Improper Turn or No Signal	<input type="text"/>	<input type="text"/>	<input type="text"/>	<input type="text"/>
10 - Improper Backing	<input type="text"/>	<input type="text"/>	<input type="text"/>	<input type="text"/>
11 - Improper Passing	<input type="text"/>	<input type="text"/>	<input type="text"/>	<input type="text"/>
12 - Improper Parking	<input type="text"/>	<input type="text"/>	<input type="text"/>	<input type="text"/>
13 - Wrong Side/Wrong Way	<input type="text"/>	<input type="text"/>	<input type="text"/>	<input type="text"/>
14 - Following too Close	<input type="text"/>	<input type="text"/>	<input type="text"/>	<input type="text"/>
15 - Failed to Keep Proper Lane	<input type="text"/>	<input type="text"/>	<input type="text"/>	<input type="text"/>
16 - Erratic/Reckless/Careless/Aggressive	<input type="text"/>	<input type="text"/>	<input type="text"/>	<input type="text"/>
17 - Avoiding an Object on Road	<input type="text"/>	<input type="text"/>	<input type="text"/>	<input type="text"/>
18 - Avoiding Animal	<input type="text"/>	<input type="text"/>	<input type="text"/>	<input type="text"/>
19 - Avoiding Non-Motorist	<input type="text"/>	<input type="text"/>	<input type="text"/>	<input type="text"/>
20 - Avoiding MV	<input type="text"/>	<input type="text"/>	<input type="text"/>	<input type="text"/>
21 - Swerve Due to Wind/Slippery Surface	<input type="text"/>	<input type="text"/>	<input type="text"/>	<input type="text"/>
22 - Over Corrected/Over Steered	<input type="text"/>	<input type="text"/>	<input type="text"/>	<input type="text"/>
23 - Evading Law Enforcement	<input type="text"/>	<input type="text"/>	<input type="text"/>	<input type="text"/>
24 - Other Improper Action	<input type="text"/>	<input type="text"/>	<input type="text"/>	<input type="text"/>
99 - Unknown	<input type="text"/>	<input type="text"/>	<input type="text"/>	<input type="text"/>

Driver's Condition (choose up to 2)	1st	2nd
01 - Apparently Normal	<input type="text"/>	<input type="text"/>
02 - Emotional (depressed, angry, disturbed...)	<input type="text"/>	<input type="text"/>
03 - ill (Sick)	<input type="text"/>	<input type="text"/>
04 - Fell Asleep, Fainted	<input type="text"/>	<input type="text"/>
05 - Fatigued	<input type="text"/>	<input type="text"/>
06 - Under Influence of Medication	<input type="text"/>	<input type="text"/>
07 - Physical Disability	<input type="text"/>	<input type="text"/>
08 - Suspected Drug Use	<input type="text"/>	<input type="text"/>
09 - Suspected Alcohol Use	<input type="text"/>	<input type="text"/>
10 - Other	<input type="text"/>	<input type="text"/>
99 - Unknown	<input type="text"/>	<input type="text"/>

Driver's Distraction (choose one)	
01 - Not Distracted	<input type="text"/>
02 - Electronic Communication Device (cell, pager..)	<input type="text"/>
03 - Other Electronic Device (palm, TV, computer...)	<input type="text"/>
04 - Other Distraction Inside MV (passenger, pet...)	<input type="text"/>
05 - Other Distraction Outside MV	<input type="text"/>
99 - Unknown	<input type="text"/>

Location of FHE	
01 - On Roadway	<input type="text"/>
02 - Off Roadway	<input type="text"/>
03 - Shoulder	<input type="text"/>
04 - Median	<input type="text"/>
05 - On OTHER Roadway	<input type="text"/>
06 - Outside of ROW	<input type="text"/>
07 - Gore	<input type="text"/>
08 - Separator	<input type="text"/>
09 - In Parking Lane/Zone	<input type="text"/>
10 - Tunnel	<input type="text"/>
11 - Bridge	<input type="text"/>
12 - Port of Entry	<input type="text"/>
13 - Rest Area	<input type="text"/>
99 - Unknown	<input type="text"/>



**Narrative** (Briefly describe the events of the crash)



**WYOMING DEPARTMENT OF  
TRANSPORTATION  
HIGHWAY SAFETY PROGRAM  
5300 BISHOP BLVD  
CHEYENNE, WY 82009-3340**

**HIGHWAY SAFETY**



**Program**

